

NOTICE!!

These documents have been scanned!

Do not place un-scanned documents beneath this notice!

Do not remove this notice from this file!

GPO Jacket No. 560-102
Print Order 61540
Rise Business Services, LLC
Job=AZ15 5/13/2019



Box Number= AZ15043



Claim Begin-End: AMC418689-AMC418689

1 Initial Receipt



AZ15043-10

AMC418628-AMC420131

United States Department of the Interior
Bureau of Land Management
 LANDS/RECREATION & PLANNING
 ONE N CENTRAL AVE
 PHOENIX, AZ 85004 -2203
 Phone: 602-417-9200

Receipt

No:

2687609

Transaction #: 2769173		ENTERED INTO COMPUTER
Date of Transaction: 11/09/2012		
CUSTOMER:		
KEVIN LEONARD 9655 E SHIRLEY LN DEWEY, AZ 86327-6950 US		

LINE #	QTY	DESCRIPTION	REMARKS	UNIT PRICE	TOTAL
1	1.00	LOCATABLE MINERALS / MINING CLAIMS- NEW, UNADJUD, ONE OR MORE AUTH NOS / NEW MINING CLAIM LOCATION FEE \$34 CASES: AMC418689/\$34.00		- n/a -	34.00
2	1.00	LOCATABLE MINERALS / MINING CLAIMS- NEW, UNADJUD, ONE OR MORE AUTH NOS / NEW MINING CLAIM MAINT FEE \$140 CASES: AMC418689/\$140.00		- n/a -	140.00
3	1.00	LOCATABLE MINERALS / MINING CLAIMS- NEW, UNADJUD, ONE OR MORE AUTH NOS / NEW MINING CLAIM PROCESSING FEE \$15 CASES: AMC418689/\$15.00		- n/a -	15.00
TOTAL:					\$189.00

PAYMENT INFORMATION			
NOTE: Items will appear on credit card statement as "Bureau of Land Mgmt CO".			
1	AMOUNT:	189.00	POSTMARKED: N/A
	TYPE:	CREDIT CARD	RECEIVED: 11/09/2012
	NAME:	LEONARD, KEVIN 9655 E SHIRLEY LN DEWEY AZ 86327-6950 US	
	CARD NO:	XXXXXXXXXXXX8770	AUTH CODE: 040615
	NAME ON CARD:	LEONARD KEVIN	
	EXPIRES:	10/2015	
	SIGNATURE:		

REMARKS

This receipt was generated by the automated BLM Collections and Billing System and is a paper representation of a portion of the official electronic record contained therein.

NOTICE!!

These documents have been scanned!

Do not place un-scanned documents beneath this notice!

Do not remove this notice from this file!

GPO Jacket No. 560-102
Print Order 61540
Rise Business Services, LLC
Job=AZ15 5/13/2019



Box Number= AZ15043



Claim Begin-End: AMC418689-AMC418689

2 Correspondence



AZ15043-10

AMC418628-AMC420131

**NO
DOCUMENTS
FOUND**

NO DOCUMENTS FOUND
NO DOCUMENTS FOUND

NOTICE!!

These documents have been scanned!

Do not place un-scanned documents beneath this notice!

Do not remove this notice from this file!

GPO Jacket No. 560-102
Print Order 61540
Rise Business Services, LLC
Job=AZ15 5/13/2019



Box Number= AZ15043



Claim Begin-End: AMC418689-AMC418689

3 Transfers



AZ15043-10

AMC418628-AMC420131

**NO
DOCUMENTS
FOUND**

NO DOCUMENTS FOUND
NO DOCUMENTS FOUND

NOTICE!!

These documents have been scanned!

Do not place un-scanned documents beneath this notice!

Do not remove this notice from this file!

GPO Jacket No. 560-102
Print Order 61540
Rise Business Services, LLC
Job=AZ15 5/13/2019



Box Number= AZ15043



Claim Begin-End: AMC418689-AMC418689

4 Miscellaneous



AZ15043-10

AMC418628-AMC420131

**NO
DOCUMENTS
FOUND**

NO DOCUMENTS FOUND
NO DOCUMENTS FOUND

NOTICE!!

These documents have been scanned!

Do not place un-scanned documents beneath this notice!

Do not remove this notice from this file!

GPO Jacket No. 560-102
Print Order 61540
Rise Business Services, LLC
Job=AZ15 5/13/2019



Box Number= AZ15043



Claim Begin-End: AMC418689-AMC418689

5 Annual Filings



AZ15043-10

AMC418628-AMC420131

UNITED STATES
DEPARTMENT OF THE INTERIOR
BUREAU OF LAND MANAGEMENT
MAINTENANCE FEE WAIVER CERTIFICATION

307

418689

FORM APPROVED
OMB NO. 1004-0114
Expires: January 31, 2020

SEE INSTRUCTIONS ON PAGE 2

1. This small miner waiver is filed for the assessment year beginning on September 1, 2019 and ending on September 1, 2020.
2. The undersigned and all related parties owned ten or fewer mining claims, mill, or tunnel sites located and maintained on Federal lands in the United States of America on September 1, 2019.
3. The undersigned have performed the assessment work required by law for each mining claim listed prior to filing this waiver and understand that by filing this form, the undersigned must file an affidavit of assessment work with the Bureau of Land Management (BLM) by the December 30th following the filing of this waiver.
4. The undersigned understand that if the assessment work obligation has not yet come due under 30 U.S.C. 28 (for those claims in their first assessment year only), a notice of intent to hold reciting this condition must be recorded by the December 30th following the filing of this waiver.
5. The undersigned understand that mill and tunnel sites may also be listed on this waiver and be waived from payment of the maintenance fee, and that a notice of intent to hold for these sites is required to be filed with the BLM by the December 30th following the filing of this waiver.
6. The undersigned understand and acknowledge that pursuant to 43 U.S.C. 1212 and 18 U.S.C. 1001, the filing or recording of a false, fictitious, or fraudulent document with the BLM may result in a fine of up to \$250,000, a prison term not to exceed five years, or both.
7. The mining claims, mill or tunnel sites for which this waiver from payment of the maintenance fees is requested are:

CLAIM OR SITE NAME	BLM RECORDATION SERIAL NUMBER
1. <u>FLINTLOCK MINE</u>	<u>AMC 418689</u>
2.	
3.	
4.	
5.	
6.	
7.	
8.	
9.	
10.	

RECEIVED
BLM AZ STATE OFFICE
2019 AUG 22 P 2:24
PHOENIX, ARIZONA

The owner(s) (claimants) of the above mining claims and sites are:

WILFRED H. MEYER
(Owner's Name - Please Print)

1430 ROYAL OAK CIRCLE
(Owner's Mailing Address)

Wilfred H. Meyer
(Owner's Signature)

PRESCOTT AZ 86305
(City) (State) (Zip Code)

SCOTT A. MEYER
(Owner's Name - Please Print)

633 FEATHERSTONE DR
(Owner's Mailing Address)

Scott A. Meyer
(Owner's Signature)

WESTFIELD IN 46074
(City) (State) (Zip Code)

(Owner's Name - Please Print)

(Owner's Signature)

(Owner's Mailing Address)

(City)

(State)

(Zip Code)

(Owner's Name - Please Print)

(Owner's Signature)

(Owner's Mailing Address)

(City)

(State)

(Zip Code)

(Continued on page 2)

2478483

ENTERED
SEP 18 2019
BY: LM

NO CORRECTION RECEIVED -
CLAIM CLOSED FOR NO
2019 POL. FM

2017 REMARK

NWV

(Owner's Name - Please Print)

(Owner's Signature)

(Owner's Mailing Address)

(City)

(State)

(Zip Code)

(Owner's Name - Please Print)

(Owner's Signature)

(Owner's Mailing Address)

(City)

(State)

(Zip Code)

(Owner's Name - Please Print)

(Owner's Signature)

(Owner's Mailing Address)

(City)

(State)

(Zip Code)

(Owner's Name - Please Print)

(Owner's Signature)

(Owner's Mailing Address)

(City)

(State)

(Zip Code)

18 U.S.C. 1001 and 43 U.S.C. 1212 make it a crime for any person knowingly and willfully to make to any department or agency of the United States any false, fictitious or fraudulent statements or representations as to any matter within its jurisdiction.

INSTRUCTIONS

1. This certification is made under the provisions of 43 U.S.C. § 1744 and 30 U.S.C. §28-28k and the regulations thereunder (43 CFR Part 3830).
2. The claimant(s) must fill in the dates in paragraph 1 for the beginning and ending of the assessment year for which this waiver is sought.
3. The claimant(s) must fill in the date in paragraph 2 for the beginning of the assessment year for which this waiver is sought.
4. All claim and site names and BLM serial numbers must be listed for the mining claims, mill sites, and tunnel sites for which the waiver is sought.
5. All owners of the mining claims, mill sites, and tunnel sites and their addresses must be given.
6. This waiver form must be signed by all the claimants or their designated agent, in original form. If an agent is designated, a notarized designation of agent, signed by all of the claimants with proper address given, must be submitted with this waiver.
7. This form must be filed no later than September 1st for the upcoming assessment year in the BLM State Office where the mining claims or sites are recorded, or the waiver cannot be granted by the BLM. (Example: To obtain a waiver for the assessment year 2012, which begins on September 1, 2011, you must qualify for and file for a waiver no later than September 1, 2011, in the proper BLM State Office.)
8. For all mining claims which require assessment work, you must record an affidavit of labor on or before the December 30th immediately following the filing of this waiver. For all other mining claims or sites waived, you must record a notice of intent to hold on or before the December 30th immediately following the filing of this waiver.
9. Mill and tunnel sites may also be listed on this waiver and be waived from payment of the maintenance fee. A notice of intent to hold for these sites is required to be filed by the December 30th following the filing of this waiver.

FOR OFFICIAL USE ONLY

**DEPARTMENT OF THE INTERIOR
BUREAU OF LAND MANAGEMENT
MINING CLAIMS**

Run Date/Time: 9/13/2019 10:37 AM

(LIVE) Serial Register Page

Page 1 Of 1

01 05-10-1872;017STAT0091;30USC26,28,34

Total Acres

Serial Number

Case Type384101: LODE CLAIM

20.660

AMC418689

Claim Name:FLINTLOCK

Commodity:

Case Disposition: ACTIVE

Lead File Number

Required Maintenance Fee: 165.00

AMC418689

Name & Address			Interest Relationship
MEYER WILFRED H	2900 S PALO VERDE LN UNIT 15	YUMA AZ 85365-3496	CLAIMANT
MEYER SCOTT A	633 FEATHERSTONE DR	WESTFIELD IN 46074-5869	CLAIMANT
LEONARD KEVIN	PO BOX 943	HUMBOLDT AZ 86329-0943	CLAIMANT

Mer	Twp	Rng	Sec	Quadrant	District	County / State
14	0130N	0010W	036	NE SE	HASSAYAMPA FIELD OFFICE	YAVAPAI AZ

Act Date	Code	Action Text	Action Remarks	Receipt Number
10/15/2012	403	LOCATION DATE		
11/09/2012	395	RECORDATION NOTICE RECD	1	2687609
08/31/2018	483	SMALL MINER CERT FILED	2019	
08/27/2018	480	EVID OF ASSMT FILED	2018	4246460
08/29/2017	483	SMALL MINER CERT FILED	2018	
08/29/2017	480	EVID OF ASSMT FILED	2017	3964289
08/12/2016	483	SMALL MINER CERT FILED	2017	
08/12/2016	480	EVID OF ASSMT FILED	2016	3629272
08/28/2015	483	SMALL MINER CERT FILED	2016	
08/28/2015	480	EVID OF ASSMT FILED	2015	3379544
08/28/2014	483	SMALL MINER CERT FILED	2015	
08/28/2014	480	EVID OF ASSMT FILED	2014	3115328
08/02/2013	483	SMALL MINER CERT FILED	2014	
11/09/2012	484	LOCATION YEAR / MAINTENANCE FEE	2013;\$140	2687609
12/16/2013	480	EVID OF ASSMT FILED	2013	2931857
05/23/2016	396	TRF OF INTEREST FILED	LEONARD KEVIN A %	3567765
05/23/2016	396	TRF OF INTEREST FILED	LEONARD KEVIN B %	3536933
08/05/2013	635	AMENDED LOCATION FILED	REDUCE DIMENSIONS	2847678
07/28/2013	104	ADDL INFO REQUIRED	REDUCE DIMENSIONS	
06/06/2013	669	LAND STATUS CHECKED		
11/09/2012	501	ACCT ADV IN LEAD FILE	AMC418689;	
10/15/2012	404	COUNTY RECORDATION	0;4912;269	

Line Nr	Remarks
---------	---------

20 August 2019

DEAR SIR OR MAM.

I AM REQUESTING AN AMENDMENT TO THE FLINTLOCK CLAIM, AMC # 418689, IN ORDER TO HAVE ONE OF THE OWNERS REMOVED FROM THE CLAIM. MR. KEVIN LEONARD, P.O. BOX 943, HUMBOLT AZ 86329 PASSED AWAY ON 09/12/2018. A COPY OF THE DEATH CERTIFICATE IS ATTACHED.

PLEASE LET ME KNOW IF THIS IS THE CORRECT PROCEDURE FOR THIS MATTER. ALSO, PLEASE LET ME KNOW IF I NEED TO DO ANYTHING ELSE. I CAN BE CONTACTED AT MY CELL 928-341-1316.


THANK YOU FOR YOUR ASSISTANCE.

HOPE ALL IS WELL

WILFRED H. MEYER
Wilfred H. Meyer

RECEIVED
BLM AZ STATE OFFICE
2019 AUG 22 P 2:24
PHOENIX, ARIZONA

State of Arizona
County of Yavapai
Subscribed and sworn to before me this
20th day of August, 2019
By, Wilfred H. Meyer
Jeremy Blair Notary Public
Commission Expiration Date, July 24th 2020



STATE OF ARIZONA

CERTIFICATION OF VITAL RECORD

ORIGINAL
STATE COPY

STATE OF ARIZONA DEPARTMENT OF HEALTH SERVICES-BUREAU OF VITAL RECORDS CERTIFICATE OF DEATH

State File Number
102-2018-042089

1. DECEDENT'S LEGAL NAME (FIRST, MIDDLE, LAST, SUFFIX) KEVIN, GEORGE, LEONARD		2. AKA'S (IF ANY)		3. DATE OF DEATH 09/12/2018	
4. SEX MALE	5. SOCIAL SECURITY NUMBER [REDACTED]	6. DATE OF BIRTH 06/05/1947	7. AGE 71 YEARS		
8. CITY/TOWN, COUNTY AND ZIP OR LOCATION OF DEATH PHOENIX, MARICOPA, 85021					
9. PLACE OF DEATH (TYPE OF PLACE OF DEATH AND FACILITY NAME/ADDRESS) HOSPICE FACILITY - HOSPICE OF THE VALLEY - GARDINER HOME					
10. BIRTHPLACE (CITY AND STATE OR FOREIGN COUNTRY) WAVERLY, NEW YORK		11. MARITAL STATUS DIVORCED		12. NAME OF SURVIVING SPOUSE PRIOR TO FIRST MARRIAGE (FIRST, MIDDLE, LAST, SUFFIX) NOT LISTED	
13. DECEDENT'S USUAL RESIDENCE ADDRESS (STREET, CITY, COUNTY, STATE, ZIP) UNKNOWN, HUMBOLT, YAVAPAI, AZ					
14. DECEDENT'S HISPANIC ORIGIN(S) NO, NOT SPANISH/HISPANIC/LATINO		15. DECEDENT'S RACE(S) WHITE		16. EVER IN ARMED FORCES NO	
17. OCCUPATION MINER		18. FATHER'S NAME (FIRST, MIDDLE, LAST, SUFFIX) GEORGE, LEONARD			
19. MOTHER'S NAME PRIOR TO FIRST MARRIAGE (FIRST, MIDDLE, LAST, SUFFIX) ARLISS, DANIELS		20. INFORMANT'S NAME (FIRST, MIDDLE, LAST, SUFFIX) SHANNON, PROUGH			
21. RELATIONSHIP DAUGHTER				22. INFORMANT'S MAILING ADDRESS 602 DOGWOOD AVENUE, ATHENS, PA, 18810	
23. NAME AND ADDRESS OF FUNERAL FACILITY OR RESPONSIBLE PERSON DAVID'S DESERT CHAPEL FUNERAL HOME 325 W YAVAPAI, WICKENBURG, AZ, 85390		24. FUNERAL DIRECTOR'S NAME OR RESPONSIBLE PERSON DAVID, POYNER		25. LICENSE NUMBER F0891	
26. METHOD(S) OF DISPOSITION CREMATION		27. NAME AND LOCATION OF 1ST DISPOSITION FACILITY REGENCY MORTUARY & CREMATION INC., SUN CITY, AZ, US		28. NAME AND LOCATION OF 2ND DISPOSITION FACILITY	
MEDICAL CERTIFICATION SECTION CAUSE OF DEATH PART I					
29. A. IMMEDIATE CAUSE OF DEATH STAGE 4 LIVER CANCER, CELL TYPE UNKNOWN				30. APPROXIMATE INTERVAL UNKNOWN	
31. B. DUE TO OR AS A CONSEQUENCE OF: CIRRHOSIS OF THE LIVER				32. APPROXIMATE INTERVAL UNKNOWN	
33. C. DUE TO OR AS A CONSEQUENCE OF: REMOTE CHRONIC ALCOHOLIC ABUSE				34. APPROXIMATE INTERVAL YEARS	
35. D. DUE TO OR AS A CONSEQUENCE OF:				36. APPROXIMATE INTERVAL	
CAUSE OF DEATH PART II					
37. OTHER SIGNIFICANT CONDITIONS CONTRIBUTING TO THE DEATH BUT NOT RESULTING IN THE UNDERLYING CAUSE GIVEN IN PART I: SEPSIS WITH BACTEROIDES AND KLEBSIELLA, NON-TRAUMATIC; BILATERAL LOWER EXTREMITY NECROTIZING FASCIITIS, NON-TRAUMATIC		38. INJURY? NO		39. INJURY AT WORK? NO	
40. MANNER OF DEATH NATURAL DEATH		41. TIME OF DEATH 21:49		42. WAS AN AUTOPSY PERFORMED? NO	
43. WERE AUTOPSY FINDINGS AVAILABLE TO COMPLETE THE CAUSE OF DEATH?		44. NAME OF PERSON COMPLETING CAUSE OF DEATH AMY, MCLEAN			
45. DATE CERTIFIED 09/14/2018		46. CERTIFIER'S ADDRESS 1522 W MYRTLE AVENUE, PHOENIX, AZ, 85021			

Date Registered: 09/17/2018

Date Issued: 09/19/2018

VS-49 Rev. 12/2017



This is a true certification of the facts on file with the Arizona Department of Health Services, Bureau of Vital Records, PHOENIX, ARIZONA.
Revised 07/2016

This copy not valid unless prepared on a form displaying the State Seal and impressed with the raised seal of the issuing agency.

ANY ALTERATION OR ERASURE VOIDS THIS CERTIFICATE

KRYSTAL COLBURN
ASSISTANT STATE REGISTRAR

**ARIZONA DEPARTMENT
OF HEALTH SERVICES**

When Recorded Return Docu to:

WILFRED H. MEYER
1430 ROYAL OAK CIRCLE
PRESCOTT, AZ 86305

Amc 418689

☐ Check here if this is a change of address.

Telephone: 928-341-1316

E-mail address: YUMABILL4@AOL.COM

AFFIDAVIT OF PERFORMANCE OF ANNUAL WORK

1. State of Arizona, County of YAVAPAI ss:

2. I (Name) WILFRED H. MEYER

3. Reside at (Address) 2900 S. PALO VERDE LN #15

City YUMA County YUMA

BLM
Date
Stamp

RECEIVED
AZ STATE OFFICE
2018 AUG 27 P 3:50
PHOENIX, ARIZONA

State AZ Zip 85365 being duly sworn, depose and say that I am a citizen of the United States, more than eighteen years of age, and that all of the facts set forth in this affidavit, subject to the provisions and penalties of 18 U.S.C. 1001 pertaining to the filing of false, fictitious, or fraudulent statements with the United States, are true and correct according to the best of my knowledge, information and belief.

4. Owner's name and address (If not shown in Items 1-3 above). OTHER OWNERS: KEVIN LEONARD

P.O. Box 943, Humboldt, AZ 86329 / SCOTT H. MEYER, 633 FEATHERSTONE DR,
WESTFIELD, IN 46014

5. That I am personally acquainted with the mining claim(s). The work and improvements were made by and at the expense of the owner(s) of said claim(s). Said contiguous group of claims, listed on this document, are situated in the

(optional) Mining District; YAVAPAI County, Arizona.

Line No.	AMC NUMBER	CLAIM/SITE NAME	COUNTY RECORDER DATA (If available)	TWP	RNG	SEC
1	418689	FLINTLOCK		13	1W	36
2						
3						
4						
5						
6						

Form: MCF108
Revised July 2014
Page 1 of 2

Ac 480
ENTERED AUG 28 2018
PB

RECEIVED
BLM AZ STATE OFFICE
2018 AUG 27 P 3:50
PHOENIX, ARIZONA
BLM
Date
Stamp

7						
8						
9						
10						

6. That between the dates starting at 12 o'clock noon on September 1, 20 17 and ending at 12 o'clock noon on September 1, 20 18 at least \$ 100.00 dollars worth of work and improvements were done and performed upon said claim(s) or upon one or more of a contiguous group of claims for the benefit of all, wholly or partly outside of a contiguous group of claims for the benefit of all, not including the location work.

7. That the following persons were employed to perform the work and improvements described herein: _____

• OWNERS

8. That the work and improvements performed were: CLEANING OUT MINE ENTRANCE,
CLEARING BRUSH, CLEANING DEBRIS FROM INSIDE MINE, GATHERING
ORE SAMPLES


9. Dated: 15 Aug 2018 Signature: Walter H. May

SUBSCRIBED AND SWORN TO before me, a Notary Public, this 15th day of August 20 18

By: Corey Blain

Notary Public C. Blain

My Commission Expires 11-16-2021



Bureau of Land Management
Arizona State Office
www.blm.gov/az

No. of Claims: 1 x \$10 = 10.00

Check No.: 6189 Init. PER

Receipt No.: 4246460

For BLM Use Only

Form: MCF108
Revised July 2014
Page 2 of 2

United States Department of the Interior
Bureau of Land Management
 DIV OF LANDS, MINRLS & ENERGY
 ONE N CENTRAL AVE
 PHOENIX, AZ 85004 -4427
 Phone: 602-417-9200

Receipt

No:

4246460

Transaction #: 4361923	
Date of Transaction: 08/27/2018	
CUSTOMER:	
WILFRED H MEYER 2900 S PALO VERDE LN UNIT 15 YUMA, AZ 85365-3496 US	

AC 480
 ENTERED AUG 28 2018
 QB

LINE #	QTY	DESCRIPTION	REMARKS	UNIT PRICE	TOTAL
1	1.00	LOCATABLE MINERALS / MINING CLAIMS-NOT NEW-UNADJUD, ONE AUTH NO. ONLY / MINING CLAIM MONEY RECEIVED CASES: AMC418689/\$10.00	2018 POL/1	- n/a -	10.00
TOTAL:					\$10.00

PAYMENT INFORMATION			
1	AMOUNT:	10.00	POSTMARKED: N/A
	TYPE:	CHECK	RECEIVED: 08/27/2018
	CHECK NO:	6789	
	NAME:	MEYER, WILFRED H 2900 S PALO VERDE LN UNIT 15 YUMA AZ 85365-3496 US	

REMARKS

This receipt was generated by the automated BLM Collections and Billing System and is a paper representation of a portion of the official electronic record contained therein.

UNITED STATES
DEPARTMENT OF THE INTERIOR
BUREAU OF LAND MANAGEMENT

MAINTENANCE FEE WAIVER CERTIFICATION

SEE INSTRUCTIONS ON PAGE 2

FORM APPROVED
OMB NO. 1004-0114
Expires: October 31, 2016

1. This small miner waiver is filed for the assessment year beginning on September 1, 2017 and ending on September 1, 2018.
2. The undersigned and all related parties owned ten or fewer mining claims, mill, or tunnel sites located and maintained on Federal lands in the United States of America on September 1, 2017.
3. The undersigned have performed the assessment work required by law for each mining claim listed prior to filing this waiver and understand that by filing this form, the undersigned must file an affidavit of assessment work with the Bureau of Land Management (BLM) by the December 30th following the filing of this waiver.
4. The undersigned understand that if the assessment work obligation has not yet come due under 30 U.S.C. 28 (for those claims in their first assessment year only), a notice of intent to hold reciting this condition must be recorded by the December 30th following the filing of this waiver.
5. The undersigned understand that mill and tunnel sites may also be listed on this waiver and be waived from payment of the maintenance fee, and that a notice of intent to hold for these sites is required to be filed with the BLM by the December 30th following the filing of this waiver.
6. The undersigned understand and acknowledge that pursuant to 43 U.S.C. 1212 and 18 U.S.C. 1001, the filing or recording of a false, fictitious, or fraudulent document with the BLM may result in a fine of up to \$250,000, a prison term not to exceed five years, or both.
7. The mining claims, mill or tunnel sites for which this waiver from payment of the maintenance fees is requested are:

CLAIM OR SITE NAME	BLM RECORDATION SERIAL NUMBER
1. <u>FLINTLOCK MINE</u>	<u>✓ AMC 418689</u>
2.	
3.	
4.	
5.	
6.	
7.	
8.	
9.	
10.	

The owner(s) (claimants) of the above mining claims and sites are:

KEVIN LEONARD
(Owner's Name - Please Print)
P.O. BOX 943
(Owner's Mailing Address)

[Signature]
(Owner's Signature)
HUMBOLT AZ 86329
(City) (State) (Zip Code)

WILFRED H. MEYER
(Owner's Name - Please Print)
2900 S. PALO VERDE LN #15
(Owner's Mailing Address)

Wilfred H. Meyer
(Owner's Signature)
YUMA AZ 05365
(City) (State) (Zip Code)


SCOTT H. MEYER
(Owner's Name - Please Print)
633 FEATHERSTONE DR.
(Owner's Mailing Address)

[Signature]
(Owner's Signature)
WESTFIELD IN 46074
(City) (State) (Zip Code)

[Signature]
(Owner's Name - Please Print)
[Address]
(Owner's Mailing Address)

[Signature]
(Owner's Signature)
[City] [State] [Zip Code]

(Continued on page 2)



AMC 418689

RECEIVED
BLM STATE OFFICE
2017 AUG 29 A 9:42
PHOENIX, ARIZONA

NW [Signature]

Form 3830-2
(January 2017)UNITED STATES
DEPARTMENT OF THE INTERIOR
BUREAU OF LAND MANAGEMENT

MAINTENANCE FEE WAIVER CERTIFICATION

SEE INSTRUCTIONS ON PAGE 2

FORM APPROVED
OMB NO. 1004-0114
Expires: January 31, 2020

1. This small miner waiver is filed for the assessment year beginning on September 1, 2018 and ending on September 1, 2019
2. The undersigned and all related parties owned ten or fewer mining claims, mill, or tunnel sites located and maintained on Federal lands in the United States of America on September 1, 2018.
3. The undersigned have performed the assessment work required by law for each mining claim listed prior to filing this waiver and understand that by filing this form, the undersigned must file an affidavit of assessment work with the Bureau of Land Management (BLM) by the December 30th following the filing of this waiver.
4. The undersigned understand that if the assessment work obligation has not yet come due under 30 U.S.C. 28 (for those claims in their first assessment year only), a notice of intent to hold reciting this condition must be recorded by the December 30th following the filing of this waiver.
5. The undersigned understand that mill and tunnel sites may also be listed on this waiver and be waived from payment of the maintenance fee, and that a notice of intent to hold for these sites is required to be filed with the BLM by the December 30th following the filing of this waiver.
6. The undersigned understand and acknowledge that pursuant to 43 U.S.C. 1212 and 18 U.S.C. 1001, the filing or recording of a false, fictitious, or fraudulent document with the BLM may result in a fine of up to \$250,000, a prison term not to exceed five years, or both.
7. The mining claims, mill or tunnel sites for which this waiver from payment of the maintenance fees is requested are:

CLAIM OR SITE NAME	BLM RECORDATION SERIAL NUMBER
1. FLINT LOCK MINZ	AMC 418689 (913)
2.	
3.	
4.	
5.	
6.	
7.	
8.	
9.	
10.	

RECEIVED
BLM AZ STATE OFFICE
2018 AUG 31 A 10:22
PHOENIX, ARIZONA

The owner(s) (claimants) of the above mining claims and sites are:

KEVIN LEONARD

(Owner's Name - Please Print)

P.O. BOX 943

(Owner's Mailing Address)



(Owner's Signature)

HUMBOLT

(City)

AZ

(State)

86329


(Zip Code)

WILFRED H. MEYER

(Owner's Name - Please Print)

2900 S. PALO VERDE LN #15

(Owner's Mailing Address)



(Owner's Signature)

YUMA

(City)

AZ

(State)

85365

(Zip Code)

SCOTT A. MEYER

(Owner's Name - Please Print)

633 FEATHERSTONE DR

(Owner's Mailing Address)



(Owner's Signature)

WESTFIELD

(City)

IN

(State)

46074

(Zip Code)

(Owner's Name - Please Print)

(Owner's Mailing Address)

(Owner's Signature)

483

ENTERED
SEP 10 2018

(City)

(State)

(Zip Code)

(Continued on page 2)

BY:



When Recorded Return Docur to:

WILFRED A. MEYER
1430 ROYAL OAK CIRCLE
PRESCOTT, AZ 86305

418689

☐ Check here is this is a change of address.

Telephone: 928-341-1316

E-mail address: YUMABILL4@AOL.COM

AFFIDAVIT OF PERFORMANCE OF ANNUAL WORK

1. State of Arizona, County of YAVAPAI ss:

2. I (Name) WILFRED A. MEYER

3. Reside at (Address) 2900 S. PALO VERDE LN #15

City YUMA County YUMA

State AZ Zip 85365 being duly sworn, depose and say that I am a citizen of the United States, more than eighteen years of age, and that all of the facts set forth in this affidavit, subject to the provisions and penalties of 18 U.S.C. 1001 pertaining to the filing of false, fictitious, or fraudulent statements with the United States, are true and correct according to the best of my knowledge, information and belief.

4. Owner's name and address (If not shown in Items 1-3 above). OTHER OWNERS: KEVIN LEONARD


P.O. Box 943, Humboldt AZ 86329 / SCOTT A. MEYER, 633 FEATHERSTONE DR.,
WESTFIELD IN. 46074

5. That I am personally acquainted with the mining claim(s). The work and improvements were made by and at the expense of the owner(s) of said claim(s). Said contiguous group of claims, listed on this document, are situated in the

(optional) Mining District; _____ County, Arizona.

Line No.	AMC NUMBER	CLAIM/SITE NAME	COUNTY RECORDER DATA (If available)	TWP	RNG	SEC
1	418689	FLINTLOCK		13	1W	36
2						
3						
4						
5						
6						

Form: MCF108
Revised July 2014
Page 1 of 2



BLM
Date
Stamp

2017 AUG 29 A 9:42
PHOENIX, ARIZONA

RECEIVED
BLM STATE OFFICE

7						
8						
9						
10						

6. That between the dates starting at 12 o'clock noon on September 1, 20 16 and ending at 12 o'clock noon on September 1, 20 17 at least \$ 100.00 dollars worth of work and improvements were done and performed upon said claim(s) or upon one or more of a contiguous group of claims for the benefit of all, wholly or partly outside of a contiguous group of claims for the benefit of all, not including the location work.

7. That the following persons were employed to perform the work and improvements described herein: _____

OWNERS

8. That the work and improvements performed were: CLEANING BRUSH, WIDENING PATH (HAND TOOLS), CLEANING DEBRIS FROM INSIDE AND OUTSIDE MINE ENTRANCE, ENLARGING MINE ENTRANCE

9. Dated: 7/24/2017 Signature: Wilfred H. Meyer


SUBSCRIBED AND SWORN TO before me, a Notary Public, this 24th day of July 20 17

By: Wilfred H Meyer

Notary Public [Signature]

My Commission Expires 9/16/2020

Bureau of Land Management
Arizona State Office
www.blm.gov/az



No. of Claims: 1 x \$10 = 10⁰⁰
Check No.: 0120H Init. PER
Receipt No.: 3964229
For BLM Use Only

Form: MCF108
Revised July 2014
Page 2 of 2

When Recorded, MAIL TO:



SEE PAGE 2

LOCATOR/CLAIMANT:

KEVIN LEONARD

WILFRED H. MEYER

SCOTT A. MEYER

CLAIM NAME:

FLINT LOCK

RECEIVED
YAVAPAI STATE OFFICE
2017 AUG 29 A 9:42
PHOENIX, ARIZONA

United States Department of the Interior
Bureau of Land Management
DIV OF LANDS, MINRLS & ENERGY
ONE N CENTRAL AVE
PHOENIX, AZ 85004 -4427
Phone: 602-417-9200

Receipt

No: 3964289

Transaction #: 4074163	
Date of Transaction: 08/29/2017	
CUSTOMER:	
	WILFRED H MEYER 2900 S PALO VERDE LN UNIT 15 YUMA, AZ 85365-3496 US

LINE #	QTY	DESCRIPTION	REMARKS	UNIT PRICE	TOTAL
1	1.00	LOCATABLE MINERALS / MINING CLAIMS-NOT NEW-UNADJUD, ONE AUTH NO. ONLY / MINING CLAIM MONEY RECEIVED CASES: AMC418689/\$10.00	AFFADAVIT/1 AND WAIVER	- n/a -	10.00
TOTAL:					\$10.00

PAYMENT INFORMATION				
1	AMOUNT:	10.00	POSTMARKED:	N/A
	TYPE:	CASH	RECEIVED:	08/29/2017
	NAME:	MEYER, WILFRED H 2900 S PALO VERDE LN UNIT 15 YUMA AZ 85365-3496 US		

REMARKS

This receipt was generated by the automated BLM Collections and Billing System and is a paper representation of a portion of the official electronic record contained therein.

UNITED STATES
DEPARTMENT OF THE INTERIOR
BUREAU OF LAND MANAGEMENT

211 JMC

MAINTENANCE FEE WAIVER CERTIFICATION

FORM APPROVED
OMB NO. 1004-0114
Expires: October 31, 2016

418689


SEE INSTRUCTIONS ON PAGE 2

1. This small miner waiver is filed for the assessment year beginning on September 1, 2016 and ending on September 1, 2017.
2. The undersigned and all related parties owned ten or fewer mining claims, mill, or tunnel sites located and maintained on Federal lands in the United States of America on September 1, 2016.
3. The undersigned have performed the assessment work required by law for each mining claim listed prior to filing this waiver and understand that by filing this form, the undersigned must file an affidavit of assessment work with the Bureau of Land Management (BLM) by the December 30th following the filing of this waiver.
4. The undersigned understand that if the assessment work obligation has not yet come due under 30 U.S.C. 28 (for those claims in their first assessment year only), a notice of intent to hold reciting this condition must be recorded by the December 30th following the filing of this waiver.
5. The undersigned understand that mill and tunnel sites may also be listed on this waiver and be waived from payment of the maintenance fee, and that a notice of intent to hold for these sites is required to be filed with the BLM by the December 30th following the filing of this waiver.
6. The undersigned understand and acknowledge that pursuant to 43 U.S.C. 1212 and 18 U.S.C. 1001, the filing or recording of a false, fictitious, or fraudulent document with the BLM may result in a fine of up to \$250,000, a prison term not to exceed five years, or both.
7. The mining claims, mill or tunnel sites for which this waiver from payment of the maintenance fees is requested are:

CLAIM OR SITE NAME	BLM RECORDATION SERIAL NUMBER
1. FLINTLOCK MINE	FMC 418689 ✓
2.	
3.	
4.	
5.	
6.	
7.	
8.	
9.	
10.	

The owner(s) (claimants) of the above mining claims and sites are:


KEVIN LEONARD
(Owner's Name - Please Print)
P.O. Box 943
(Owner's Mailing Address)


(Owner's Signature)
HUMBOLT AZ 86329
(City) (State) (Zip Code)

WILFRED H. MEYER
(Owner's Name - Please Print)
2900 S. PALO VERDE LN #15
(Owner's Mailing Address)

Wilfred H. Meyer
(Owner's Signature)
YUMA AZ 85365
(City) (State) (Zip Code)

SCOTT R. MEYER
(Owner's Name - Please Print)
633 FEATHERSTONE DR. PHOENIX, ARIZONA
(Owner's Mailing Address)



(Owner's Signature)
WESTFIELD IN 46074
(City) (State) (Zip Code)

(Owner's Name - Please Print)
(Owner's Mailing Address)

(Owner's Signature)
(City) (State) (Zip Code)


(Continued on page 2)

RECEIVED
BLM AZ STATE OFFICE
2016-AUG-12-P-2-54

ENTERED
493
SEP 01 2016
BY: 

nm
for

RECEIVED
BLM AZ STATE OFFICE
2016 AUG 12 P 2:54
PHOENIX, ARIZONA



When Recorded Return Document to:

WILFRED H. MEYER
1430 ROYAL OAK CIRCLE
PRESCOTT, AZ 86305

2016-0035812
07/25/2016 11:38:45 AM ADL
Leslie M. Hoffman
OFFICIAL RECORDS OF YAVAPAI COUNTY \$15.00
WILFRED MEYER



☐ Check here if this is a change of address.

Telephone: 928-341-1316

E-mail address: YUMABILL4@AOL.COM

AFFIDAVIT OF PERFORMANCE OF ANNUAL WORK

1. State of Arizona, County of YAVAPAI ss:

2. I (Name) WILFRED H. MEYER

3. Reside at (Address) 2900 S. PALO VERDE LN,
#15

City YUMA County YUMA

State AZ Zip 85365 being duly sworn, depose and say that I am a citizen of the United States, more than eighteen years of age, and that all of the facts set forth in this affidavit, subject to the provisions and penalties of 18 U.S.C. 1001 pertaining to the filing of false, fictitious, or fraudulent statements with the United States, are true and correct according to the best of my knowledge, information and belief.

4. Owner's name and address (If not shown in Items 1-3 above). OTHER OWNERS: KEVIN LEONARD,

P.O. Box 943, Humboldt, AZ 86329 / SCOTT A. MEYER, 633 FEATHERSTONE DR, WESTFIELD,
IN, 46074

5. That I am personally acquainted with the mining claim(s). The work and improvements were made by and at the expense of the owner(s) of said claim(s). Said contiguous group of claims, listed on this document, are situated in the

(optional) Mining District; YAVAPAI County, Arizona.

Line No.	AMC NUMBER	CLAIM/SITE NAME	COUNTY RECORDER DATA (If available)	TWP	RNG	SEC
1	418689	FLINTLOCK		13	1 W	36
2						
3						
4						
5						
6						

Form: MCF108
Revised July 2014
Page 1 of 2

AFFIDAVIT OF PERFORMANCE OF ANNUAL WORK – page 2

RECEIVED
BLM AZ STATE OFFICE
2016 AUG 12 P 2:55
PHOENIX, ARIZONA

BLM
Date
Stamp

7						
8						
9						
10						

6. That between the dates starting at 12 o'clock noon on September 1, 20 15 and ending at 12 o'clock noon on September 1, 20 16 at least \$ 100.00 dollars worth of work and improvements were done and performed upon said claim(s) or upon one or more of a contiguous group of claims for the benefit of all, wholly or partly outside of a contiguous group of claims for the benefit of all, not including the location work.

7. That the following persons were employed to perform the work and improvements described herein: OWNERS

8. That the work and improvements performed were: CLEARING BRUSH, CLEANING DEBRIS FROM INSIDE MINE AND OUTSIDE, ENLARGING / CLEANING OUT MINE ENTRANCE


9. Dated: 7/15/16 Signature: Wilfred H. Meyer

SUBSCRIBED AND SWORN TO before me, a Notary Public, this 15 day of July 20 16

By: WILFRED H. MEYER

Notary Public [Signature]

My Commission Expires JUN 17, 2019



Bureau of Land Management
Arizona State Office
www.blm.gov/az

No. of Claims: 6485 x \$10 = 64850
Check No.: 6485 Init. WMC
Receipt No.: 3629272
For BLM Use Only

Form: MCF108
Revised July 2014
Page 2 of 2

United States Department of the Interior
Bureau of Land Management
DIV OF LANDS, MINRLS & ENERGY
ONE N CENTRAL AVE
PHOENIX, AZ 85004 -4427
Phone: 602-417-9200

Receipt

No: 3629272

Transaction #: 3733050	
Date of Transaction: 08/12/2016	
CUSTOMER:	
	WILFRED H MEYER 2900 S PALO VERDE LN UNIT 15 YUMA, AZ 85365-3496 US

LINE #	QTY	DESCRIPTION	REMARKS	UNIT PRICE	TOTAL
1	1.00	LOCATABLE MINERALS / MINING CLAIMS- NOT NEW-UNADJUD, ONE AUTH NO. ONLY / MINING CLAIM MONEY RECEIVED CASES: AMC418689/\$10.00	POL 2016/1 WAV	- n/a -	10.00
TOTAL:					\$10.00

PAYMENT INFORMATION				
1	AMOUNT:	10.00	POSTMARKED:	N/A
	TYPE:	CHECK	RECEIVED:	08/12/2016
	CHECK NO:	6485		
	NAME:	MEYER, WILFRED H 2900 S PALO VERDE LN UNIT 15 YUMA AZ 85365-3496 US		

REMARKS

This receipt was generated by the automated BLM Collections and Billing System and is a paper representation of a portion of the official electronic record contained therein.



418689

QUIT CLAIM DEED

FLINTLOCK MINE

FOR VALUABLE CONSIDERATION, the sufficiency and receipt of which is hereby acknowledged,
KEVIN LEONARD does hereby forever quit claim ^{66437 OF A MC 418689,} all his right, title and interest in
 the unpatented mining claims described on the supplemental attachment, attached hereto and incorporated
 herein by reference, to WILFRED H. MEYER, 2900 S. PALO VERDE LN #15, YUMA, AZ 85361
AND SCOTT A. MEYER, 633 FEATHERSTONE DR, WESTFIELD, IN. 46074
 IN WITNESS WHEREOF, grantor has executed this instrument as of this 19th day of May, 2016

[Signature]

Exempt from A.R.S. 11-1133 and 11-1137(B) by A.R.S. 11-1134(A)(6)


STATE OF ARIZONA)
 County of Yavapai) ss.

SUBSCRIBED AND SWORN TO before me, a Notary Public, this 19th day of May, 2016

By: Kevin Leonard

Notary Public Judy Morgan

My Commission Expires April 9, 2020



RECEIVED
 BLM AT STATE OF
 2016 MAY 23 P 2:28
 PHOENIX, ARIZONA

Form MCF120
 Revised July 2014

396
 ENTERED
 MAY 31 2016
 BY: [Signature]

United States Department of the Interior
Bureau of Land Management
 LANDS/RECREATION & PLANNING
 ONE N CENTRAL AVE
 PHOENIX, AZ 85004 -2203
 Phone: 602-417-9200

Receipt

No: 3536933

Transaction #: 3639087	
Date of Transaction: 04/14/2016	
CUSTOMER:	
	WILFRED H MEYER 2900 S PALO VERDE LN UNIT 15 YUMA, AZ 85365-3496 US

LINE #	QTY	DESCRIPTION	REMARKS	UNIT PRICE	TOTAL
1	1.00	LOCATABLE MINERALS / MINING CLAIMS- NOT NEW-UNADJUD, ONE AUTH NO. ONLY / MINING CLAIM MONEY RECEIVED CASES: AMC418689/\$10.00	AMEND/1	- n/a -	10.00
TOTAL:					\$10.00

PAYMENT INFORMATION			
NOTE: Items will appear on credit card statement as "Bureau of Land Mgmt CO".			
1	AMOUNT:	10.00	POSTMARKED: N/A
	TYPE:	CREDIT CARD	RECEIVED: 04/14/2016
	NAME:	MEYER, WILFRED H 2900 S PALO VERDE LN UNIT 15 YUMA AZ 85365-3496 US	
	CARD NO:	XXXXXXXXXXXX7117	AUTH CODE: 04895D
	NAME ON CARD:	WILFRED MEYER	
	EXPIRES:	01/2019	
	SIGNATURE:		

REMARKS

This receipt was generated by the automated BLM Collections and Billing System and is a paper representation of a portion of the official electronic record contained therein.

AMENDMENT SENT TO ADD PEOPLE.
 NOTIFIED WILFRED MEYER ON 5/11/2016
 THAT A QCD WAS REQUIRED.
 QCD RECEIVED 5/23/2016.
 REQUIRED \$20 USED RECEIPT # 3536933
 & 3567765.

<http://ilnmnirm0ap301/cgibin/cbsp/zorder>

4/14/2016

United States Department of the Interior
Bureau of Land Management
DIV OF LANDS, MINRLS & ENERGY
ONE N CENTRAL AVE
PHOENIX, AZ 85004 -4427
Phone: 602-417-9200

Receipt

No: 3567765

Transaction #: 3670588	
Date of Transaction: 05/24/2016	
CUSTOMER:	
	WILFRED H MEYER 2900 S PALO VERDE LN UNIT 15 YUMA, AZ 85365-3496 US

LINE #	QTY	DESCRIPTION	REMARKS	UNIT PRICE	TOTAL
1	1.00	LOCATABLE MINERALS / MINING CLAIMS- NOT NEW-UNADJUD, ONE AUTH NO. ONLY / MINING CLAIM MONEY RECEIVED CASES: AMC418689/\$10.00	QCD - 1	- n/a -	10.00
TOTAL:					\$10.00

PAYMENT INFORMATION				
1	AMOUNT:	10.00	POSTMARKED:	05/20/2016
	TYPE:	CHECK	RECEIVED:	05/23/2016
	CHECK NO:	6444		
	NAME:	MEYER, WILFRED H 2900 S PALO VERDE LN UNIT 15 YUMA AZ 85365-3496 US		

REMARKS

This receipt was generated by the automated BLM Collections and Billing System and is a paper representation of a portion of the official electronic record contained therein.

YUMA, A



\$1.15²
US POSTAGE
FIRST-CLASS

071S00772001
86301
000016370



UNITED STATES
DEPARTMENT OF THE INTERIOR
BUREAU OF LAND MANAGEMENT
ARIZONA STATE OFFICE
ONE NORTH CENTRAL AVENUE, SUITE 800 (RYAN MEYERS)
PHOENIX, ARIZONA

05004

RECEIVED
BLM FIELD OFFICE

2016 MAY 23 P 2:23

PHOENIX, ARIZONA

When Recorded, MAIL TO:

AMC 418689

WILFRED H. MEYER
2900 S. PALO VERDE LN #15
YUMA, AZ 85365

AMENDMENT TO CLAIM NO AMC 418689

WE ARE ADDING MR. WILFRED H. MEYER, 2900 S. PALO VERDE LN, #15, YUMA, ARIZONA, AND MR. SCOTT A. MEYER, 633 FEATHERSTONE DRIVE, WESTFIELD, IN, 46074, TO THE FLINTLOCK LOAN MINING CLAIM THAT IS CURRENTLY OWNED BY MR. KEVIN LEONARD.

ACCEPTANCE:

- | | | |
|---------------------|------------------|--------------|
| 1. WILFRED H. MEYER | Wilfred H. Meyer | 6 APRIL 2016 |
| 2. SCOTT A. MEYER | Scott A. Meyer | 4/6/2016 |
| 3. KEVIN LEONARD | Kevin Leonard | 4/6/16 |

1. WILFRED H. MEYER
2. SCOTT A. MEYER
3. KEVIN LEONARD

RECEIVED
CLM AZ STATE OFFICE
2016 APR 14 A 11:01
PHOENIX, ARIZONA

SHOULD BE QCD. CALLED WILFRED MEYER ON 5/11/2016.
QCD RECEIVED 5/23/2016. RECEIPTS # 3536933 & 3536933.PM
3567765

~~3536933~~

B: 4973 P: 549 08/02/2013 03:50:40 PM AMND
2013-0044880 Page: 1 of 5
Leslie M. Hoffman
OFFICIAL RECORDS OF YAVAPAI COUNTY \$10.00
KEVIN LEONARD

Recorded at the request of:

When Recorded, MAIL TO:

KEVIN LEONARD
9655 E. SHIRLEY LANE
DEWEY, AZ 86327

AMENDMENT: AMC 418689 FLINTLOCK
MINING CLAIM LOCATION NOTICE

THE AMENDED SIZE OF THE CLAIM IS
1500 FEET IN LENGTH AND 600 FEET IN WIDTH.

THE AMENDED LOCATION OF THE ENDLINES:

THIS CLAIM RUNS FROM THE LOCATION MONUMENT ON WHICH
this location notice is posted approximately 300 feet
in a SE direction to the SE end line and 1300 feet in
a NW direction to the NW end line.

A certified copy is being used because the
original documents are not available at
this time to meet the filing deadline by
the BLM.

RECEIVED
CLM AZ STATE OFFICE
2016 APR 14 A 11:01
SCENIX, ARIZONA

B: 4912 P: 269 10/15/2012 01:21:01 PM NML
Leslie N. Hoffman
OFFICIAL RECORDS OF YAVAPAI COUNTY \$10.00
KEVIN LEONARD 2012-0058504

B: 4912 P: 269 10/15/2012 01:21:01 PM NML
\$10.00 Page: 1 of 3 2012-0058504



B: 4973 P: 549 2013-0044880 CORR
08/02/2013 03:50:40 PM Page 2 of 5

mail to:

LOCATION NOTICE FOR LOSE MINING CLAIM

NOTICE IS HEREBY GIVEN that the Flintlock*

lose mining claim has been located

BLM
Date
Stamp

by ** Kevin Leonard whose current mailing

address is 9655 E Shirley Ln

Dewey Az 86327

The general course of this claim is North to South and it is situated in Yavapai

County, Arizona. This claim is 1500 feet in length and 660 feet in width. This claim runs

from the location monument on which this location notice is posted approximately 300 feet in a

SE direction to the SE end line and 660 feet in a NW direction to the

NW end line. This claim is marked by six monuments, one at each corner and one at the center of each end line of the claim.

The location monument on which this notice is posted is situated within Section 36, Township 13

N, Range 1 W, Gila Salt River Base and Meridian, Arizona and this claim encompasses portions

of the following quarter section (s), section (s), Township (s) and Range (s) N/A

Gila Salt River Base and Meridian, Arizona.

The locality of this claim with reference to some natural object or permanent monument and additional information

(if any) concerning its locality are as follows: Monument lies at the

Southern part of the claim Near the Mine

entrance

DATED AND POSTED on the ground this 15 day of October, 20 12

LOCATOR (s) Kevin Leonard

*Flintlock

** Kevin Leonard

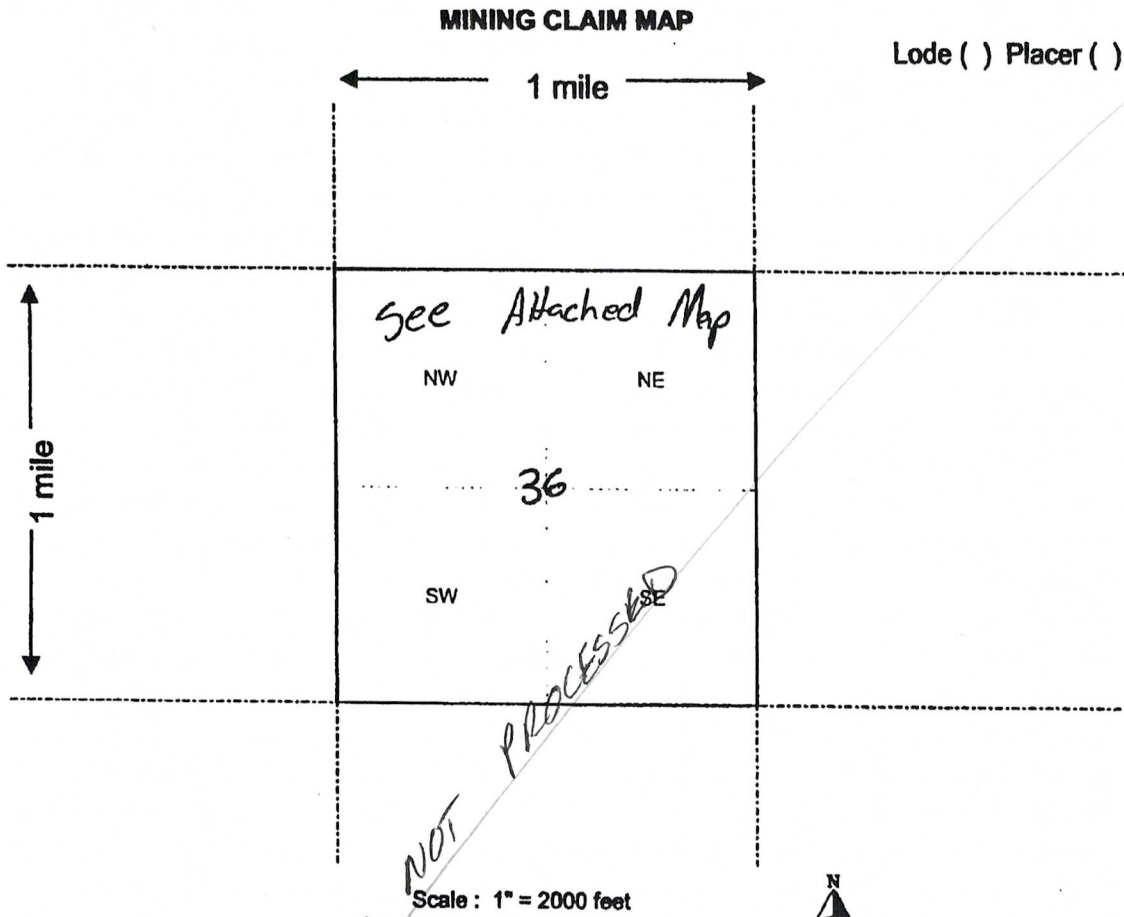
Form MCF100
Revised July 2005

This form is available from the Arizona Department of Mines & Mineral Resources and may be reproduced.

RECEIVED
GILIAZ STATE OFFICE
2016 APR 14 A 11:01
GILIAZ, ARIZONA

B: 4912 P: 269 10/15/2012 01:21:01 PM NML
\$10.00 Page: 2 of 3 2012-0058504

B: 4973 P: 549 2013-0044880 CORR
08/02/2013 03:50:40 PM Page 3 of 5



1. The above map depicts the Flintlock mining claim, which is located in Section (s) 36, Township 13 N, Range 1 W, Gila and Salt River Base and Meridian, Yavapai County, Arizona.
2. The type of corner and location monuments used are as follows: White PVC w/ caps with orange and Red painted tops.
3. The bearings and distances in degrees and feet between claim corners are as depicted on the map.

Form MCF100a
Revised July 2005

This form is available from the Arizona Department of Mines & Mineral Resources and may be reproduced.

RECORDERS MEMO: LEGIBILITY
QUESTIONABLE FOR GOOD REPRODUCTION

RECEIVED
ALM AZ STATE OFFICE
2016 APR 14 A 11:01
PHOENIX, ARIZONA

B: 4973 P: 549 2013-0044880 CORR
08/02/2013 03:50:40 PM Page 4 of 5

10/15/12

Print Map

B: 4912 P: 269 10/15/2012 01:21:01 PM NML
\$10.00 Page: 3 of 3 2012-0058504



RECORDERS MEMO: LEGIBILITY
QUESTIONABLE FOR GOOD REPRODUCTION

localhost/cgi-bin/mapierv.exe?map=/ms4w/Apache/2.2.9/custom/mr.map&mapext=-112.334113 34.450...

1/1

RECEIVED
OLM AZ STATE OFFICE
2016 APR 14 A 11: 01
ROEHIX, ARIZONA

NOT PROCESSED

RECEIVED
CLM AZ STATE OFFICE
2016 APR 14 A 11:01
PHOENIX, ARIZONA

STATE OF ARIZONA
County of Yavapai

LESLIE M. HOFFMAN, County Recorder, in and for the County of Yavapai, State of Arizona, and custodian of the records of such office, do hereby certify that the foregoing is a full, true and correct copy of the record as same appears in my office.

IN WITNESS WHEREOF, I have hereunto set my hand
and affixed my official seal in the City of Prescott,
County of Yavapai, State of Arizona, on this the
2nd day of August A.D. 2013



Deputy Recorder

SEAL

NOT PROCESSED

RECEIVED
PLM AZ STATE OFFICE
2016 APR 14 A 11:01
PHOENIX, ARIZONA

SEAL

STATE OF ARIZONA
County of Yavapai

LESLIE M. HOFFMAN, County Recorder, in and for the County of Yavapai,
State of Arizona, and being one of the records of the County, do hereby certify
that the foregoing is a full, true and correct copy of the record as same
appears on file.



IN WITNESS WHEREOF, I have hereunto set my hand
and affixed my official seal in the City of Prescott,
County of Yavapai, State of Arizona, on this the
8th day of March, A.D. 2016

Shirley S. Holland
Deputy Recorder

UNITED STATES
DEPARTMENT OF THE INTERIOR
BUREAU OF LAND MANAGEMENT

485

EE

418689
420265

MAINTENANCE FEE WAIVER CERTIFICATION

FORM APPROVED
OMB NO. 1004-0114
Expires: October 31, 2016

SEE INSTRUCTIONS ON PAGE 2

1. This small miner waiver is filed for the assessment year beginning on September 1, 2015 and ending on September 1, 2016
2. The undersigned and all related parties owned ten or fewer mining claims, mill, or tunnel sites located and maintained on Federal lands in the United States of America on September 1, 2015
3. The undersigned have performed the assessment work required by law for each mining claim listed prior to filing this waiver and understand that by filing this form, the undersigned must file an affidavit of assessment work with the Bureau of Land Management (BLM) by the December 30th following the filing of this waiver.
4. The undersigned understand that if the assessment work obligation has not yet come due under 30 U.S.C. 28 (for those claims in their first assessment year only), a notice of intent to hold reciting this condition must be recorded by the December 30th following the filing of this waiver.
5. The undersigned understand that mill and tunnel sites may also be listed on this waiver and be waived from payment of the maintenance fee, and that a notice of intent to hold for these sites is required to be filed with the BLM by the December 30th following the filing of this waiver.
6. The undersigned understand and acknowledge that pursuant to 43 U.S.C. 1212 and 18 U.S.C. 1001, the filing or recording of a false, fictitious, or fraudulent document with the BLM may result in a fine of up to \$250,000, a prison term not to exceed five years, or both.
7. The mining claims, mill or tunnel sites for which this waiver from payment of the maintenance fees is requested are:

CLAIM OR SITE NAME	BLM RECORDATION SERIAL NUMBER
1. Flintlock	AMC 418689 ✓
2. Proverbs 3:6	AMC 420265
3.	
4.	
5.	
6.	
7.	
8.	
9.	
10.	

The owner(s) (claimants) of the above mining claims and sites are:

Kevin Leonard
(Owner's Name - Please Print)
P.O. Box 943
(Owner's Mailing Address)

Kevin Leonard
(Owner's Signature)
Humboldt AZ 86329
(City) (State) (Zip Code)

(Owner's Name - Please Print)
(Owner's Mailing Address)

(Owner's Signature)
(City) (State) (Zip Code)

(Owner's Name - Please Print)
(Owner's Mailing Address)

(Owner's Signature)
(City) (State) (Zip Code)

(Owner's Name - Please Print)
(Owner's Mailing Address)

(Owner's Signature)
(City) (State) (Zip Code)

(Continued on page 2)

BY: 

RECEIVED
BLM AZ STATE OFFICE
SEP 10 2015
PHOENIX, ARIZONA

NW ✓
9/10/2015

(Owner's Name - Please Print)	(Owner's Signature)		
(Owner's Mailing Address)	(City)	(State)	(Zip Code)
(Owner's Name - Please Print)	(Owner's Signature)		
(Owner's Mailing Address)	(City)	(State)	(Zip Code)
(Owner's Name - Please Print)	(Owner's Signature)		
(Owner's Mailing Address)	(City)	(State)	(Zip Code)
(Owner's Name - Please Print)	(Owner's Signature)		
(Owner's Mailing Address)	(City)	(State)	(Zip Code)

18 U.S.C. 1001 and 43 U.S.C. 1212 make it a crime for any person knowingly and willfully to make to any department or agency of the United States any false, fictitious or fraudulent statements or representations as to any matter within its jurisdiction.

INSTRUCTIONS

1. This certification is made under the provisions of 43 U.S.C. § 1744 and 30 U.S.C. §28-28k and the regulations thereunder (43 CFR Part 3830).
2. The claimant(s) must fill in the dates in paragraph 1 for the beginning and ending of the assessment year for which this waiver is sought.
3. The claimant(s) must fill in the date in paragraph 2 for the beginning of the assessment year for which this waiver is sought.
4. All claim and site names and BLM serial numbers must be listed for the mining claims, mill sites, and tunnel sites for which the waiver is sought.
5. All owners of the mining claims, mill sites, and tunnel sites and their addresses must be given.
6. This waiver form must be signed by all the claimants or their designated agent, in original form. If an agent is designated, a notarized designation of agent, signed by all of the claimants with proper address given, must be submitted with this waiver.
7. This form must be filed no later than September 1st for the upcoming assessment year in the BLM State Office where the mining claims or sites are recorded, or the waiver cannot be granted by the BLM. (Example: To obtain a waiver for the assessment year 2012, which begins on September 1, 2011, you must qualify for and file for a waiver no later than September 1, 2011, in the proper BLM State Office.)
8. For all mining claims which require assessment work, you must record an affidavit of labor on or before the December 30th immediately following the filing of this waiver. For all other mining claims or sites waived, you must record a notice of intent to hold on or before the December 30th immediately following the filing of this waiver.
9. Mill and tunnel sites may also be listed on this waiver and be waived from payment of the maintenance fee. A notice of intent to hold for these sites is required to be filed by the December 30th following the filing of this waiver.

RECEIVED
 BLM AZ STATE OFFICE
 AUG 28 10:10 AM
 PHOENIX, ARIZONA
 FOR OFFICIAL USE ONLY

When Recorded Return Document to:

418689
420265

☒ Check here if this is a change of address.

Telephone: 928-713-2769

E-mail address: _____

UPDATED
ADDRESS. RM

AFFIDAVIT OF PERFORMANCE OF ANNUAL WORK

1. State of Arizona, County of Yavapai ss:

2. I (Name) Kevin Leonard

3. Reside at (Address) P.O. Box 943

City Humboldt County Yavapai

State AZ Zip 86329 being duly sworn, depose and say that I am a citizen of the United States, more than eighteen years of age, and that all of the facts set forth in this affidavit, subject to the provisions and penalties of 18 U.S.C. 1001 pertaining to the filing of false, fictitious, or fraudulent statements with the United States, are true and correct according to the best of my knowledge, information and belief.


4. Owner's name and address (If not shown in Items 1-3 above), _____

5. That I am personally acquainted with the mining claim(s). The work and improvements were made by and at the expense of the owner(s) of said claim(s). Said contiguous group of claims, listed on this document, are situated in the

(optional) Mining District; YAVAPAI County, Arizona.

Line No.	AMC NUMBER	CLAIM/SITE NAME	COUNTY RECORDER DATA (If available)	TWP	RNG	SEC
1	418689	Flintlock		13N	1W	36
2	420265	Proverbs 3:6		13N	1W	36
3						
4						
5						
6						

Form: MCF108
Revised Jan. 2006
Page 1 of 2



BLM Date Stamp	2015 AUG 28 A 10:40 PHOENIX, ARIZONA RECEIVED BLM ARIZONA STATE OFFICE
----------------------	---

7						
8						
9						
10						

6. That between the dates starting at 12 o'clock noon on September 1, 20 14 and ending at 12 o'clock noon on September 1, 20 15 at least \$ 100.00 dollars worth of work and improvements were done and performed upon said claim(s) or upon one or more of a contiguous group of claims for the benefit of all, wholly or partly outside of a contiguous group of claims for the benefit of all, not including the location work.

7. That the following persons were employed to perform the work and improvements described herein: N/A

8. That the work and improvements performed were: Road work, erosion control, brush removal.

9. Dated: 8/21/15 Signature: [Signature]

SUBSCRIBED AND SWORN TO before me, a Notary Public, this 21st day of August 20 15

By: Cathy E. Jackson

Notary Public Cathy E. Jackson, State of Arizona, County of Yavapai

My Commission Expires August 24, 2018

Bureau of Land Management
Arizona State Office
www.az.blm.gov



CATHY E. JACKSON
Notary Public, State of Arizona
Yavapai County
My Commission Expires
August 24, 2018

No. of Claims:	<u>2</u>	x \$10 =	<u>20</u>
Check No.:	<u>1132</u>	Init.	<u>[Initials]</u>
Receipt No.:	<u>3379544</u>		
For BLM Use Only			

Form: MCF108
Revised Jan. 2006
Page 2 of 2

United States Department of the Interior
Bureau of Land Management
LANDS/RECREATION & PLANNING
ONE N CENTRAL AVE
PHOENIX, AZ 85004 -2203
Phone: 602-417-9200

Receipt

No: 3379544

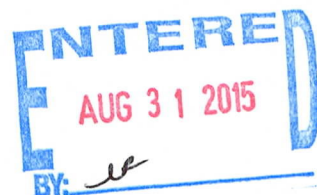
Transaction #: 3477803	
Date of Transaction: 08/28/2015	
CUSTOMER:	
	KEVIN LEONARD PO BOX 943 HUMBOLDT, AZ 86329-0943 US

LINE #	QTY	DESCRIPTION	REMARKS	UNIT PRICE	TOTAL
1	1.00	LOCATABLE MINERALS / MINING CLAIMS- NOT NEW-UNADJUD, ONE AUTH NO. ONLY / MINING CLAIM MONEY RECEIVED CASES: AMC418689/\$20.00	2016 WAIV & 2015 POL (2)	- n/a -	20.00
TOTAL:					\$20.00

PAYMENT INFORMATION				
1	AMOUNT:	20.00	POSTMARKED:	N/A
	TYPE:	CHECK	RECEIVED:	08/28/2015
	CHECK NO:	1132		
	NAME:	SMITH, WARREN K 10149 E DURHAM RD DEWEY AZ 86327 US		

REMARKS

This receipt was generated by the automated BLM Collections and Billing System and is a paper representation of a portion of the official electronic record contained therein.



UNITED STATES
DEPARTMENT OF THE INTERIOR
BUREAU OF LAND MANAGEMENT

MAINTENANCE FEE WAIVER CERTIFICATION

SEE INSTRUCTIONS ON PAGE 2

AMC 424705 424954
418689 419581
420265
FORM APPROVED
OMB NO. 1004-0114
Expires: October 31, 2016

1. This small miner waiver is filed for the assessment year beginning on September 1, 2014 and ending on September 1, 2015.
2. The undersigned and all related parties owned ten or fewer mining claims, mill, or tunnel sites located and maintained on Federal lands in the United States of America on September 1, 2014.
3. The undersigned have performed the assessment work required by law for each mining claim listed prior to filing this waiver and understand that by filing this form, the undersigned must file an affidavit of assessment work with the Bureau of Land Management (BLM) by the December 30th following the filing of this waiver.
4. The undersigned understand that if the assessment work obligation has not yet come due under 30 U.S.C. 28 (for those claims in their first assessment year only), a notice of intent to hold reciting this condition must be recorded by the December 30th following the filing of this waiver.
5. The undersigned understand that mill and tunnel sites may also be listed on this waiver and be waived from payment of the maintenance fee, and that a notice of intent to hold for these sites is required to be filed with the BLM by the December 30th following the filing of this waiver.
6. The undersigned understand and acknowledge that pursuant to 43 U.S.C. 1212 and 18 U.S.C. 1001, the filing or recording of a false, fictitious, or fraudulent document with the BLM may result in a fine of up to \$250,000, a prison term not to exceed five years, or both.
7. The mining claims, mill or tunnel sites for which this waiver from payment of the maintenance fees is requested are:

CLAIM OR SITE NAME	BLM RECORDATION SERIAL NUMBER
1. UNION	AMC 424706
2. TICONDEROGA	AMC 424705
3. FLINTLOCK	AMC 418689
4. PROVERBS 3:6	AMC 420265
5. SILVER QUEEN	AMC 424954 AC 247
6. MASON	AMC 419582
7. Note = 11/19/14 corrected WVR Rec'd.	
8. J. Leonard Signed the WVR. pg	
9.	
10.	

The owner(s) (claimants) of the above mining claims and sites are:

KEVIN LEONARD	(Owner's Name - Please Print)	<i>Kevin Leonard</i>	(Owner's Signature)
9655 E. SHIRLEY LN.	(Owner's Mailing Address)	DEWEY	AZ 86327
		(City)	(State) (Zip Code)

WARREN SMITH	(Owner's Name - Please Print)	<i>Warren K. Smith</i>	(Owner's Signature)
10149 E. DURHAM RD.	(Owner's Mailing Address)	DEWEY	AZ 86327
		(City)	(State) (Zip Code)

PHILLIP L. CONDREY	(Owner's Name - Please Print)	<i>Phillip L. Condrey</i>	(Owner's Signature)
P.O. Box 684	(Owner's Mailing Address)	HUMBOLT	AZ 86329
		(City)	(State) (Zip Code)

	(Owner's Name - Please Print)	<i>11/17/14 @ 8:51A Rec'd Phone call from Jan Leonard - She will sign the WVR. But may Relinquish her interest or file a ACD on SILVER QUEEN. pg</i>	(Owner's Signature)
NW CHECKED SEP 24 2014	(Owner's Mailing Address)	BY: <i>pg</i>	(City) (State) (Zip Code)

When Recorded Return Document to:

WARREN SMITH
10149 E. DURHAM RD.
DEWEY, AZ. 86327

☐ Check here if this is a change of address.

Telephone: 949-300-2061

E-mail address: ~~no~~

424705
418689
420265
424954
419581

AFFIDAVIT OF PERFORMANCE OF ANNUAL WORK

1. State of Arizona, County of YAVAPAI ss:

2. I (Name) WARREN SMITH

3. Reside at (Address) 10149 E. DURHAM RD

City DEWEY County YAVAPAI

State AZ Zip 86327 being duly sworn, depose and say that I am a citizen of the United States, more than eighteen years of age, and that all of the facts set forth in this affidavit, subject to the provisions and penalties of 18 U.S.C. 1001 pertaining to the filing of false, fictitious, or fraudulent statements with the United States, are true and correct according to the best of my knowledge, information and belief.

4. Owner's name and address (If not shown in Items 1-3 above).

5. That I am personally acquainted with the mining claim(s). The work and improvements were made by and at the expense of the owner(s) of said claim(s). Said contiguous group of claims, listed on this document, are situated in the

(optional) Mining District: YAVAPAI County, Arizona.

Line No.	AMC NUMBER	CLAIM/SITE NAME	COUNTY RECORDER DATA (If available)	TWP	RNG	SEC
1	424706	INDON		13N	1W	25
2	424705	TICONDEROGA		13N	1W	25
3	418689	FLINTLOCK		13N	1W	36
4	420265	PROVERBS 3:6		13N	1W	36/25
5	424954	SILVER QUEEN		13N	1E	20
6	419582	MASON		13N	1W	36

Form: MCF108

Revised Jan. 2006

Page 1 of 2

SEP 02 2006
BY: RAH

RECEIVED
BLM AZ STATE OFFICE
2014 AUG 28 A 9:57
PHOENIX, ARIZONA
BLM
Date
Stamp

7						
8						
9						
10						

6. That between the dates starting at 12 o'clock noon on September 1, 20 13 and ending at 12 o'clock noon on September 1, 20 14 at least \$ 100.00 dollars worth of work and improvements were done and performed upon said claim(s) or upon one or more of a contiguous group of claims for the benefit of all, wholly or partly outside of a contiguous group of claims for the benefit of all, not including the location work.

7. That the following persons were employed to perform the work and improvements described herein: _____

8. That the work and improvements performed were: MAINTAINENCE OF SERVICE ROADS
CLEARING OF MINE DEBRIS AND SHORING LOOSE ROCK,
CLEARING BRUSH OF SERVICE ROADS ON ALL SAID CLAIMS

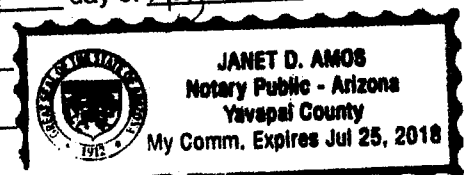
9. Dated: 8/27/14 Signature: Warren K. Smith

SUBSCRIBED AND SWORN TO before me, a Notary Public, this 27th day of August 20 14

By: Warren K. Smith

Notary Public Janet D. Amos

My Commission Expires 07/25/2018




Bureau of Land Management
Arizona State Office
www.az.blm.gov

No. of Claims: 6 x \$10 = 60
Check No.: 1113 Init. SC
Receipt No.: 3115328
For BLM Use Only

Form: MCF108
Revised Jan. 2006
Page 2 of 2

United States Department of the Interior
Bureau of Land Management
LANDS/RECREATION & PLANNING
ONE N CENTRAL AVE
PHOENIX, AZ 85004 -2203
Phone: 602-417-9200



Receipt

No: 3115328

Transaction #: 3207068	
Date of Transaction: 08/28/2014	
CUSTOMER:	
	WARREN SMITH 10149 E DURHAM RD DEWEY, AZ 86327-5229 US

LINE #	QTY	DESCRIPTION	REMARKS	UNIT PRICE	TOTAL
1	1.00	LOCATABLE MINERALS / MINING CLAIMS- NOT NEW-UNADJUD, ONE AUTH NO. ONLY / MINING CLAIM MONEY RECEIVED CASES: AMC424706/\$60.00	WAIVER 2015 POL 2014 (6)	- n/a -	60.00
TOTAL:					\$60.00

PAYMENT INFORMATION				
1	AMOUNT:	60.00	POSTMARKED:	N/A
	TYPE:	CHECK	RECEIVED:	08/28/2014
	CHECK NO:	1113		
	NAME:	SMITH, WARREN 10149 E DURHAM RD DEWEY AZ 86327-5229 US		

REMARKS

This receipt was generated by the automated BLM Collections and Billing System and is a paper representation of a portion of the official electronic record contained therein.

**DEPARTMENT OF THE INTERIOR
BUREAU OF LAND MANAGEMENT
MINING CLAIMS**

Run Date/Time: 09/15/2014 01:21 PM

(LIVE) Serial Register Page

Page 1 of 1

01 05-10-1872;017STAT0091;30USC26,28,34

Total Acres

Serial Number

Case Type 384101: LODE CLAIM

20.660

AMC424954

Claim Name: SILVER QUEEN

Lead File Number

Commodity :

AMC424954

Case Disposition: ACTIVE

Required Maintenance Fee: \$155.00

Missing Signature on the 2015 Waiver, as

Name & Address

Int Rel

CONDREY PHILLIP
LEONARD KEVIN
LEONARD JAN

PO BOX 684
9655 E SHIRLEY LN
9655 E SHIRLEY LN

HUMBOLDT, AZ 86329-0684
DEWEY, AZ 86327-6950
DEWEY, AZ 86327-6950

CLAIMANT
CLAIMANT
CLAIMANT

Mer Twp Rng Sec

Quadrant

District/Field Office

County

14 0130N 0010E 020

NW

HASSAYAMPA FO

YAVAPAI

Act Date	Code	Action	Action Remarks	Receipt Number
09/08/2013	403	LOCATION DATE		
09/13/2013	395	RECORDATION NOTICE RECD	1	2882340
09/17/2013	484	LOCATION YEAR / MAINTENANCE	2014;\$140	2882340
08/28/2014	480	EVID OF ASSMT FILED	2014	3115328
01/09/2014	669	LAND STATUS CHECKED		
09/17/2013	501	ACCT ADV IN LEAD FILE	AMC424954;	
09/09/2013	404	COUNTY RECORDATION	2013-0051615;	

Line Nr Remarks

U.S. DEPARTMENT OF THE INTERIOR
BUREAU OF LAND MANAGEMENT



Mining Claims

Last modified: 09/02/2014 11:19:53

Status

Last Assmt Yr

ACTIVE

2014

Serial Number

AMC419582

View

Void

Delete

Copy

Serial Register Page

Case Header Details

Case Type	Claim Name	Commodity	Lead File Nr	Case Acres	Curr Mnt Fee	Military Waiver	Leave Military	Military Expiration
384101	MASON		AMC419581	20.660	\$155.00			

Update Header Details

Owner Details

Search Criteria:

Search Column:

Search

Same Person on AMC 424705 & 424706

Proprietor Name(LFI)	Int Rel	Address	Address2	City	State	Zip
SMITH WARREN	58	857 N OLD CHISHOLM TRL		DEWEY	AZ	863276048

Update Customer Details

Customers: 1

Update Multiple Cases

Requested Rick S. to consolidate the two addresses. ps

Land Description Details

Meridian:

Township:

Range:

Section:

Search Column:

Search

Meridian	Twp	Range	Sec	NE	NW	SW	SE	Geo St	County	Office	SMA
14	0130N	0010W	036	X			X	AZ	YAVAPAI	HASSAYAMPA FO	PRESCOTT NF

Update Location Details

Locations:

Update Multiple Cases

Action Details

Search Criteria:

Search Column:

Search

Date (mm/dd/yyyy)	Code	Action Taken	Action Remarks	Receipt Nr
1 12/03/2012	403	LOCATION DATE		
2 12/04/2012	395	RECORDATION NOTICE RECD	1	2701071
3 08/22/2013	483	SMALL MINER CERT FILED	2014	
4 08/28/2014	480	EVID OF ASSMT FILED	2014	3115328
5 12/11/2013	480	EVID OF ASSMT FILED	2013	2928484
6 02/25/2013	669	LAND STATUS CHECKED		
7 12/27/2012	635	AMENDED LOCATION FILED	LLD	2714829

Update Action Details

Actions: 10

Update Multiple Cases

Remarks

Search Criteria:

Search Column:

Search

Line #	Remarks
---	No Data Found

Update Remarks

Remarks: 0

Update Multiple Cases

Top of Screen

U.S. DEPARTMENT OF THE INTERIOR
BUREAU OF LAND MANAGEMENT



Mining Claims

Last modified: 09/15/2014 14:59:06

Status

ACTIVE

Last Assmt Yr

2015

Serial Number

AMC424705

View

Void

Delete

Copy

Serial Register Page

Case Header Details

Case Type	Claim Name	Commodity	Lead File Nr	Case Acres	Curr Mnt Fee	Military Waiver	Leave Military	Military Expiration
384101	TICONDEROGA		AMC424705	20.660	\$155.00			

Update Header Details

Owner Details

Search Criteria: Search Column: Search

Proprietor Name(LFI)	Int Rel	Address	Address2	City	State	Zip
LEONARD KEVIN	58	9655 E SHIRLEY LN		DEWEY	AZ	863276950
CONDREY PHILLIP	58	PO BOX 684		HUMBOLDT	AZ	863290684
SMITH WARREN	58	10149 E DURHAM RD ★		DEWEY	AZ	863275229

Update Customer Details # Customers: 3 Update Multiple Cases

Land Description Details

Meridian: Township: Range: Section: Search Column: Search

Meridian	Twp	Range	Sec	N	E	S	W	SE	Geo St	County	Office	SMA
14	0130N	0010W	025			X	X		AZ	YAVAPAI	HASSAYAMPA FO	PRESCOTT NF

Update Location Details # Locations: Update Multiple Cases

Action Details

Search Criteria: Search Column: Search

	Date (mm/dd/yyyy)	Code	Action Taken	Action Remarks	Receipt Nr
1	08/14/2013	403	LOCATION DATE		
2	08/22/2013	395	RECORDATION NOTICE RECD	1	2861985
3	08/28/2014	483	SMALL MINER CERT FILED	2015	
4	08/28/2014	480	EVID OF ASSMT FILED	2014	3115328
5	12/31/2013	669	LAND STATUS CHECKED		
6	08/22/2013	501	ACCT ADV IN LEAD FILE	AMC424705-AMC424706;	
7	08/22/2013	483	SMALL MINER CERT FILED	2014	

Update Action Details # Actions: 9 Update Multiple Cases

Remarks

Search Criteria: Search Column: Search

Line #	Remarks
---	No Data Found

Update Remarks # Remarks: 0 Update Multiple Cases

Top of Screen

List of Proprietors	
SMITH WARREN[2340036], 857 N OLD CHISHOLM TRL, , DEWEY, AZ, 863276048, P, MATCHED	
SMITH WARREN[2352483], 10149 E DURHAM RD, , DEWEY, AZ, 863275229, P, MATCHED	

KEEP

ENTERED
SEP 15 2014
BY: ps

Requested Rick S. to Consolidate these Addresses, ps

Select Cancel

List of Proprietors
SMITH WARREN[2352483], 10149 E DURHAM RD, , DEWEY, AZ, 863275229, P, MATCHED
<div><div>Address Consolidated</div><div>ENTERED</div><div>SEP 15 2014</div><div>BY: <u>pb</u></div></div> <div>By Rick S.</div>
<div>Select</div> <div>Cancel</div>

DEPARTMENT OF THE INTERIOR
BUREAU OF LAND MANAGEMENT
MINING CLAIMS

Run Date/Time: 09/15/2014 01:48 PM

(LIVE) Serial Register Page

Page 1 of 6

01 05-10-1872;017STAT0091;30USC26,28,34

Case Type 384101: LODE CLAIM

Claim Name: FLINTLOCK

Commodity :

Case Disposition: ACTIVE

Required Maintenance Fee: \$155.00

Total Acres

20.660

Serial Number

AMC418689

Lead File Number

AMC418689

AC 483

Name & Address

Int Rel

LEONARD KEVIN

9655 E SHIRLEY LN

DEWEY, AZ 86327-6950

CLAIMANT

Mer Twp Rng Sec

Quadrant

District/Field Office

County

14 0130N 0010W 036

NE,SE

HASSAYAMPA FO

YAVAPAI

Act Date

Code Action

Action Remarks

Receipt Number

10/15/2012

403

LOCATION DATE

11/09/2012

395

RECORDATION NOTICE RECD

1

2687609

08/28/2014

480

EVID OF ASSMT FILED

2014

3115328

08/02/2013

483

SMALL MINER CERT FILED

2014

11/09/2012

484

LOCATION YEAR / MAINTENANCE 2013;\$140

2687609

12/16/2013

480

EVID OF ASSMT FILED

2013

2931857

08/05/2013

635

AMENDED LOCATION FILED

REDUCE DIMENSIONS

2847678

07/28/2013

104

ADDL INFO REQUIRED

REDUCE DIMENSIONS

06/06/2013

669

LAND STATUS CHECKED

11/09/2012

501

ACCT ADV IN LEAD FILE

AMC418689;

10/15/2012

404

COUNTY RECORDATION

0;4912;269

Line Nr Remarks

**DEPARTMENT OF THE INTERIOR
BUREAU OF LAND MANAGEMENT
MINING CLAIMS**

(LIVE) Serial Register Page

Page 2 of 6

Run Date/Time: 09/15/2014 01:48 PM

01 05-10-1872;017STAT0091;30USC26,28,34

Case Type 384101: LODE CLAIM

Claim Name: MASON

Commodity :

Case Disposition: ACTIVE

Required Maintenance Fee: \$155.00

Total Acres
20.660

Serial Number
AMC419582
Lead File Number
AMC419581

AC 483.

*(Address Consolidated)
SEP 15 2014*

Name & Address

SMITH WARREN

857 N OLD CHISHOLM TRL

DEWEY, AZ 86327-6048

CLAIMANT

Mer Twp	Rng	Sec	Quadrant	District/Field Office	County
14	0130N	0010W	036	NE,SE	HASSAYAMPA FO
					YAVAPAI

Act Date	Code	Action	Action Remarks	Receipt Number
12/03/2012	403	LOCATION DATE		
12/04/2012	395	RECORDATION NOTICE RECD	1	2701071
08/28/2014	480	EVID OF ASSMT FILED	2014	3115328
08/22/2013	483	SMALL MINER CERT FILED	2014	
12/04/2012	484	LOCATION YEAR / MAINTENANCE	2013;\$140	2701071
12/11/2013	480	EVID OF ASSMT FILED	2013	2928484
02/25/2013	669	LAND STATUS CHECKED		
12/27/2012	635	AMENDED LOCATION FILED	LLD	2714829
12/04/2012	501	ACCT ADV IN LEAD FILE	AMC419581-AMC419582;	
12/03/2012	404	COUNTY RECORDATION	0;4922;413	

Line Nr Remarks

**NO WARRANTY IS MADE BY BLM
FOR USE OF THE DATA FOR
PURPOSES NOT INTENDED BY BLM**

**DEPARTMENT OF THE INTERIOR
BUREAU OF LAND MANAGEMENT
MINING CLAIMS**

Run Date/Time: 09/15/2014 01:48 PM

(LIVE) Serial Register Page

Page 3 of 6

01 05-10-1872;017STAT0091;30USC26,28,34

Case Type 384101: LODE CLAIM

Claim Name: PROVERBS 3:6

Commodity :

Case Disposition: ACTIVE

Required Maintenance Fee: \$155.00

Total Acres

20.660

Serial Number

AMC420265

Lead File Number

AMC420265

Ac 483

Name & Address

Int Rel

LEONARD KEVIN

9655 E SHIRLEY LN

DEWEY, AZ 86327-6950

CLAIMANT

Mer Twp Rng Sec

Quadrant

District/Field Office

County

14 0130N 0010W 025

SW

HASSAYAMPA FO

YAVAPAI

14 0130N 0010W 036

NW

HASSAYAMPA FO

YAVAPAI

Act Date

Code Action

Action Remarks

Receipt Number

12/11/2012

403

LOCATION DATE

12/12/2012

395

RECORDATION NOTICE RECD

2

2706966

08/28/2014

480

EVID OF ASSMT FILED

2014

3115328

08/02/2013

483

SMALL MINER CERT FILED

2014

12/12/2012

484

LOCATION YEAR / MAINTENANCE 2013;\$140

2706966

12/16/2013

480

EVID OF ASSMT FILED

2013

2931857

06/11/2013

669

LAND STATUS CHECKED

12/12/2012

501

ACCT ADV IN LEAD FILE

AMC420265;

12/11/2012

404

COUNTY RECORDATION

0;4924;606

Line Nr Remarks

NO WARRANTY IS MADE BY BLM
FOR USE OF THE DATA FOR
PURPOSES NOT INTENDED BY BLM

**DEPARTMENT OF THE INTERIOR
BUREAU OF LAND MANAGEMENT**

MINING CLAIMS

(LIVE) Serial Register Page

Page 4 of 6

Run Date/Time: 09/15/2014 01:49 PM

01 05-10-1872;017STAT0091;30USC26,28,34

Case Type 384101: LODE CLAIM

Claim Name: TICONDEROGA

Commodity :

Case Disposition: ACTIVE

Required Maintenance Fee: \$155.00

Total Acres

20.660

Serial Number

AMC424705

Lead File Number

AMC424705

AC 483

Same person on Amc 419582 (Consolidate Address)

Name & Address			Int Rel
LEONARD KEVIN	9655 E SHIRLEY LN	DEWEY, AZ 86327-6950	CLAIMANT
SMITH WARREN	10149 E DURHAM RD	DEWEY, AZ 86327-5229	CLAIMANT
CONDREY PHILLIP	PO BOX 684	HUMBOLDT, AZ 86329-0684	CLAIMANT

Mer Twp	Rng	Sec	Quadrant	District/Field Office	County
14	0130N	0010W	025 SW, SE	HASSAYAMPA FO	YAVAPAI

Act Date	Code	Action	Action Remarks	Receipt Number
08/14/2013	403	LOCATION DATE		
08/22/2013	395	RECORDATION NOTICE RECD	1	2861985
08/28/2014	480	EVID OF ASSMT FILED	2014	3115328
08/22/2013	483	SMALL MINER CERT FILED	2014	
08/22/2013	484	LOCATION YEAR / MAINTENANCE	2013;\$140	2861985
08/22/2013	481	NOTICE OF INTENT TO HOLD	2013	2862096
12/31/2013	669	LAND STATUS CHECKED		
08/22/2013	501	ACCT ADV IN LEAD FILE	AMC424705-AMC424706;	

Line Nr Remarks

**DEPARTMENT OF THE INTERIOR
BUREAU OF LAND MANAGEMENT
MINING CLAIMS**

Run Date/Time: 09/15/2014 01:49 PM

(LIVE) Serial Register Page

Page 5 of 6

01 05-10-1872;017STAT0091;30USC26,28,34

Case Type 384101: LODE CLAIM

Claim Name: UNION

Commodity :

Case Disposition: ACTIVE

Required Maintenance Fee: \$155.00

Total Acres
20.660

Serial Number
AMC424706
Lead File Number
AMC424705

A- 483

Name & Address				Int Rel		
LEONARD KEVIN	9655 E SHIRLEY LN ✓	DEWEY, AZ 86327-6950	CLAIMANT			
SMITH WARREN	10149 E DURHAM RD ✓	DEWEY, AZ 86327-5229	CLAIMANT			
CONDREY PHILLIP	PO BOX 684 ✓	HUMBOLDT, AZ 86329-0684	CLAIMANT			
Mer Twp	Rng	Sec	Quadrant	District/Field Office	County	
14	0130N	0010W	025	NE,SE	HASSAYAMPA FO	YAVAPAI

Act Date	Code	Action	Action Remarks	Receipt Number
08/14/2013	403	LOCATION DATE		
08/22/2013	395	RECORDATION NOTICE RECD	1	2861985
08/28/2014	480	EVID OF ASSMT FILED	2014	3115328
08/22/2013	483	SMALL MINER CERT FILED	2014	
08/22/2013	484	LOCATION YEAR / MAINTENANCE	2013;\$140	2861985
08/22/2013	481	NOTICE OF INTENT TO HOLD	2013	2862096
12/31/2013	669	LAND STATUS CHECKED		
08/22/2013	501	ACCT ADV IN LEAD FILE	AMC424705-AMC424706;	

Line Nr Remarks

NO WARRANTY IS MADE BY BLM
FOR USE OF THE DATA FOR
PURPOSES NOT INTENDED BY BLM

DEPARTMENT OF THE INTERIOR
BUREAU OF LAND MANAGEMENT

Waiver # 680

MINING CLAIMS

(LIVE) Serial Register Page

Page 6 of 6

Run Date/Time: 09/15/2014 01:50 PM

01 05-10-1872;017STAT0091;30USC26,28,34

Case Type 384101: LODE CLAIM

Claim Name: SILVER QUEEN

Commodity :

Case Disposition: ACTIVE

Required Maintenance Fee: \$155.00

Total Acres

20.660

Serial Number

AMC424954

Lead File Number

AMC424954

Name & Address

Int Rel

LEONARD KEVIN 9655 E SHIRLEY LN
CONDREY PHILLIP PO BOX 684
LEONARD JAN 9655 E SHIRLEY LN

DEWEY, AZ 86327-6950
HUMBOLDT, AZ 86329-0684
DEWEY, AZ 86327-6950

CLAIMANT
CLAIMANT
CLAIMANT

Mer Twp Rng Sec

Quadrant

District/Field Office

County

14 0130N 0010E 020

NW

HASSAYAMPA FO

YAVAPAI

Act Date

Code Action

Action Remarks

Receipt Number

09/08/2013	403	LOCATION DATE		
09/13/2013	395	RECORDATION NOTICE RECD	1	2882340
09/17/2013	484	LOCATION YEAR / MAINTENANCE	2014;\$140	2882340
08/28/2014	480	EVID OF ASSMT FILED	2014	3115328
01/09/2014	669	LAND STATUS CHECKED		
09/17/2013	501	ACCT ADV IN LEAD FILE	AMC424954;	
09/09/2013	404	COUNTY RECORDATION	2013-0051615;	

Line Nr Remarks

AMC418689, AMC419582, AMC420265

**DEPARTMENT OF THE INTERIOR
BUREAU OF LAND MANAGEMENT
MINING CLAIMS
(LIVE) Serial Register Page**

RunDate/Time: 10/16/14 02:19 PM

Page 1 of 1

Total Rows Returned: 6

Limit Criteria:

Serial Number: AMC418689, AMC419582, AMC420265, AMC424705, AMC424706, AMC424954

**NO WARRANTY IS MADE BY BLM
FOR USE OF THE DATA FOR
PURPOSES NOT INTENDED BY BLM**

**DEPARTMENT OF THE INTERIOR
BUREAU OF LAND MANAGEMENT
MINING CLAIMS**

Run Date/Time: 10/16/2014 02:19 PM

(LIVE) Serial Register Page

Page 1 of 6

01 05-10-1872;017STAT0091;30USC26,28,34

Case Type 384101: LODE CLAIM

Claim Name: FLINTLOCK

Commodity :

Case Disposition: ACTIVE

Required Maintenance Fee: \$155.00

Total Acres

20.660

Serial Number

AMC418689

Lead File Number

AMC418689

Name & Address

Int Rel

LEONARD KEVIN

9655 E SHIRLEY LN

DEWEY, AZ 86327-6950

CLAIMANT

Mer Twp Rng Sec
14 0130N 0010W 036

Quadrant
NE, SE

District/Field Office
HASSAYAMPA FO

County
YAVAPAI

Act Date	Code	Action	Action Remarks	Receipt Number
10/15/2012	403	LOCATION DATE		
11/09/2012	395	RECORDATION NOTICE RECD	1	2687609
08/28/2014	483	SMALL MINER CERT FILED	2015	
08/28/2014	480	EVID OF ASSMT FILED	2014	3115328
08/02/2013	483	SMALL MINER CERT FILED	2014	
11/09/2012	484	LOCATION YEAR / MAINTENANCE	2013;\$140	2687609
12/16/2013	480	EVID OF ASSMT FILED	2013	2931857
08/05/2013	635	AMENDED LOCATION FILED	REDUCE DIMENSIONS	2847678
07/28/2013	104	ADDL INFO REQUIRED	REDUCE DIMENSIONS	
06/06/2013	669	LAND STATUS CHECKED		
11/09/2012	501	ACCT ADV IN LEAD FILE	AMC418689;	
10/15/2012	404	COUNTY RECORDATION	0;4912;269	

Line Nr Remarks

**NO WARRANTY IS MADE BY BLM
FOR USE OF THE DATA FOR
PURPOSES NOT INTENDED BY BLM**

**DEPARTMENT OF THE INTERIOR
BUREAU OF LAND MANAGEMENT**

MINING CLAIMS

(LIVE) Serial Register Page

Page 2 of 6

Run Date/Time: 10/16/2014 02:19 PM

01 05-10-1872;017STAT0091;30USC26,28,34

Case Type 384101: LODE CLAIM

Claim Name: MASON

Commodity :

Case Disposition: ACTIVE

Required Maintenance Fee: \$155.00

Total Acres

20.660

Serial Number

AMC419582

Lead File Number

AMC419581

Name & Address

Int Rel

SMITH WARREN

10149 E DURHAM RD

DEWEY, AZ 86327-5229

CLAIMANT

Mer Twp Rng Sec

Quadrant

District/Field Office

County

14 0130N 0010W 036

NE,SE

HASSAYAMPA FO

YAVAPAI

Act Date

Code

Action

Action Remarks

Receipt Number

12/03/2012

403

LOCATION DATE

12/04/2012

395

RECORDATION NOTICE RECD

1

2701071

08/28/2014

483

SMALL MINER CERT FILED

2015

08/28/2014

480

EVID OF ASSMT FILED

2014

3115328

08/22/2013

483

SMALL MINER CERT FILED

2014

12/04/2012

484

LOCATION YEAR / MAINTENANCE 2013;\$140

2701071

12/11/2013

480

EVID OF ASSMT FILED

2013

2928484

02/25/2013

669

LAND STATUS CHECKED

12/27/2012

635

AMENDED LOCATION FILED

LLD

2714829

12/04/2012

501

ACCT ADV IN LEAD FILE

AMC419581-AMC419582;

12/03/2012

404

COUNTY RECORDATION

0;4922;413

Line Nr Remarks

**NO WARRANTY IS MADE BY BLM
FOR USE OF THE DATA FOR
PURPOSES NOT INTENDED BY BLM**

**DEPARTMENT OF THE INTERIOR
BUREAU OF LAND MANAGEMENT
MINING CLAIMS**

Run Date/Time: 10/16/2014 02:19 PM

(LIVE) Serial Register Page

Page 3 of 6

01 05-10-1872;017STAT0091;30USC26,28,34

Case Type 384101: LODE CLAIM

Claim Name: PROVERBS 3:6

Commodity :

Case Disposition: ACTIVE

Required Maintenance Fee: \$155.00

Total Acres
20.660

Serial Number
AMC420265
Lead File Number
AMC420265

Name & Address

Int Rel

LEONARD KEVIN	9655 E SHIRLEY LN	DEWEY, AZ 86327-6950	CLAIMANT
---------------	-------------------	----------------------	----------

Mer Twp	Rng	Sec	Quadrant	District/Field Office	County
14	0130N	0010W	025 SW	HASSAYAMPA FO	YAVAPAI
14	0130N	0010W	036 NW	HASSAYAMPA FO	YAVAPAI

Act Date	Code	Action	Action Remarks	Receipt Number
12/11/2012	403	LOCATION DATE		
12/12/2012	395	RECORDATION NOTICE RECD	2	2706966
08/28/2014	483	SMALL MINER CERT FILED	2015	
08/28/2014	480	EVID OF ASSMT FILED	2014	3115328
08/02/2013	483	SMALL MINER CERT FILED	2014	
12/12/2012	484	LOCATION YEAR / MAINTENANCE	2013;\$140	2706966
12/16/2013	480	EVID OF ASSMT FILED	2013	2931857
06/11/2013	669	LAND STATUS CHECKED		
12/12/2012	501	ACCT ADV IN LEAD FILE	AMC420265;	
12/11/2012	404	COUNTY RECORDATION	0;4924;606	

Line Nr Remarks

NO WARRANTY IS MADE BY BLM
FOR USE OF THE DATA FOR
PURPOSES NOT INTENDED BY BLM

**DEPARTMENT OF THE INTERIOR
BUREAU OF LAND MANAGEMENT
MINING CLAIMS**

(LIVE) Serial Register Page

Page 4 of 6

Run Date/Time: 10/16/2014 02:19 PM

01 05-10-1872;017STAT0091;30USC26,28,34

Case Type 384101: LODE CLAIM

Claim Name: TICONDEROGA

Commodity :

Case Disposition: ACTIVE

Required Maintenance Fee: \$155.00

Total Acres

20.660

Serial Number

AMC424705

Lead File Number

AMC424705

Name & Address

Int Rel

LEONARD KEVIN 9655 E SHIRLEY LN
SMITH WARREN 10149 E DURHAM RD
CONDREY PHILLIP PO BOX 684

DEWEY, AZ 86327-6950
DEWEY, AZ 86327-5229
HUMBOLDT, AZ 86329-0684

CLAIMANT
CLAIMANT
CLAIMANT

Mer Twp Rng Sec

Quadrant

District/Field Office

County

14 0130N 0010W 025

SW ,SE

HASSAYAMPA FO

YAVAPAI

Act Date

Code

Action

Action Remarks

Receipt Number

08/14/2013	403	LOCATION DATE		
08/22/2013	395	RECORDATION NOTICE RECD	1	2861985
08/28/2014	483	SMALL MINER CERT FILED	2015	
08/28/2014	480	EVID OF ASSMT FILED	2014	3115328
08/22/2013	483	SMALL MINER CERT FILED	2014	
08/22/2013	484	LOCATION YEAR / MAINTENANCE	2013;\$140	2861985
08/22/2013	481	NOTICE OF INTENT TO HOLD	2013	2862096

12/31/2013 669 LAND STATUS CHECKED

08/22/2013 501 ACCT ADV IN LEAD FILE AMC424705-AMC424706;

Line Nr Remarks

**NO WARRANTY IS MADE BY BLM
FOR USE OF THE DATA FOR
PURPOSES NOT INTENDED BY BLM**

**DEPARTMENT OF THE INTERIOR
BUREAU OF LAND MANAGEMENT
MINING CLAIMS**

Run Date/Time: 10/16/2014 02:19 PM

(LIVE) Serial Register Page

Page 5 of 6

01 05-10-1872;017STAT0091;30USC26,28,34

Total Acres

Serial Number

Case Type 384101: LODE CLAIM

20.660

AMC424706

Claim Name: UNION

Lead File Number

Commodity :

AMC424705

Case Disposition: ACTIVE

Required Maintenance Fee: \$155.00

Name & Address

Int Rel

LEONARD KEVIN	9655 E SHIRLEY LN	DEWEY, AZ 86327-6950	CLAIMANT
SMITH WARREN	10149 E DURHAM RD	DEWEY, AZ 86327-5229	CLAIMANT
CONDREY PHILLIP	PO BOX 684	HUMBOLDT, AZ 86329-0684	CLAIMANT

Mer Twp	Rng	Sec	Quadrant	District/Field Office	County
14	0130N	0010W	025	NE, SE	HASSAYAMPA FO
					YAVAPAI

Act Date	Code	Action	Action Remarks	Receipt Number
08/14/2013	403	LOCATION DATE		
08/22/2013	395	RECORDATION NOTICE RECD	1	2861985
08/28/2014	483	SMALL MINER CERT FILED	2015	
08/28/2014	480	EVID OF ASSMT FILED	2014	3115328
08/22/2013	483	SMALL MINER CERT FILED	2014	
08/22/2013	484	LOCATION YEAR / MAINTENANCE	2013;\$140	2861985
08/22/2013	481	NOTICE OF INTENT TO HOLD	2013	2862096
12/31/2013	669	LAND STATUS CHECKED		
08/22/2013	501	ACCT ADV IN LEAD FILE	AMC424705-AMC424706;	

Line Nr Remarks

**NO WARRANTY IS MADE BY BLM
FOR USE OF THE DATA FOR
PURPOSES NOT INTENDED BY BLM**

**DEPARTMENT OF THE INTERIOR
BUREAU OF LAND MANAGEMENT
MINING CLAIMS**

Run Date/Time: 10/16/2014 02:19 PM

(LIVE) Serial Register Page

Page 6 of 6

01 05-10-1872;017STAT0091;30USC26,28,34

Total Acres

Serial Number

Case Type 384101: LODE CLAIM

20.660

AMC424954

Claim Name: SILVER QUEEN

Lead File Number

Commodity :

AMC424954

Case Disposition: ACTIVE

Required Maintenance Fee: \$155.00

Name & Address				Int Rel		
LEONARD KEVIN	9655 E SHIRLEY LN	DEWEY, AZ 86327-6950	CLAIMANT			
CONDREY PHILLIP	PO BOX 684	HUMBOLDT, AZ 86329-0684	CLAIMANT			
LEONARD JAN	9655 E SHIRLEY LN	DEWEY, AZ 86327-6950	CLAIMANT			
Mer Twp	Rng	Sec	Quadrant	District/Field Office	County	
14	0130N	0010E	020	NW	HASSAYAMPA FO	YAVAPAI

Act Date	Code	Action	Action Remarks	Receipt Number
09/08/2013	403	LOCATION DATE		
09/13/2013	395	RECORDATION NOTICE RECD	1	2882340
08/28/2014	483	SMALL MINER CERT FILED	2015	
09/17/2013	484	LOCATION YEAR / MAINTENANCE	2014;\$140	2882340
08/28/2014	480	EVID OF ASSMT FILED	2014	3115328
08/28/2014	247	FUTURE ACTION SUSPENSE	2015 WVR CORRECTION	
01/09/2014	669	LAND STATUS CHECKED		
09/17/2013	501	ACCT ADV IN LEAD FILE	AMC424954;	
09/09/2013	404	COUNTY RECORDATION	2013-0051615;	

Line Nr Remarks

**NO WARRANTY IS MADE BY BLM
FOR USE OF THE DATA FOR
PURPOSES NOT INTENDED BY BLM**

UNITED STATES
DEPARTMENT OF THE INTERIOR
BUREAU OF LAND MANAGEMENT

MAINTENANCE FEE WAIVER CERTIFICATION

SEE INSTRUCTIONS ON PAGE 2

AMC 424705 424954
418689 419581
420265
FORM APPROVED
OMB NO. 1004-0114
Expires: October 31, 2016

- This small miner waiver is filed for the assessment year beginning on September 1, 2014 and ending on September 1, 2015.
- The undersigned and all related parties owned ten or fewer mining claims, mill, or tunnel sites located and maintained on Federal lands in the United States of America on September 1, 2014.
- The undersigned have performed the assessment work required by law for each mining claim listed prior to filing this waiver and understand that by filing this form, the undersigned must file an affidavit of assessment work with the Bureau of Land Management (BLM) by the December 30th following the filing of this waiver.
- The undersigned understand that if the assessment work obligation has not yet come due under 30 U.S.C. 28 (for those claims in their first assessment year only), a notice of intent to hold reciting this condition must be recorded by the December 30th following the filing of this waiver.
- The undersigned understand that mill and tunnel sites may also be listed on this waiver and be waived from payment of the maintenance fee, and that a notice of intent to hold for these sites is required to be filed with the BLM by the December 30th following the filing of this waiver.
- The undersigned understand and acknowledge that pursuant to 43 U.S.C. 1212 and 18 U.S.C. 1001, the filing or recording of a false, fictitious, or fraudulent document with the BLM may result in a fine of up to \$250,000, a prison term not to exceed five years, or both.
- The mining claims, mill or tunnel sites for which this waiver from payment of the maintenance fees is requested are:

CLAIM OR SITE NAME	BLM RECORDATION SERIAL NUMBER
1. UNION	AMC 424706
2. TICONDEROGA	AMC 424705
3. FLINTLOCK	AMC 418689
4. PROVERBS 3:6	AMC 420265
5. SILVER QUEEN	AMC 424954 AC 247
6. MASON	AMC 419582
7.	
8.	
9. (AC 247 - REMOVED)	
10. ENTERED NOV 20 2014	
2015 WVR CURED. (PB)	

The owner(s) (claimants) of the above mining claims and sites are: JAN LEONARD SIGNED ON PAGE 2.

KEVIN LEONARD
(Owner's Name - Please Print)

9655 E. SHIRLEY LN.
(Owner's Mailing Address)

KEVIN
(Owner's Signature)
DEWEY
(City)
AZ
(State)
86327
(Zip Code)

WARREN SMITH
(Owner's Name - Please Print)

10149 E. DURHAM RD.
(Owner's Mailing Address)

Warren Smith
(Owner's Signature)
DEWEY
(City)
AZ
(State)
86327
(Zip Code)

PHILLIP L. CONDREY
(Owner's Name - Please Print)

P.O. BOX 684
(Owner's Mailing Address)

Phillip L. Condrey
(Owner's Signature)
HUMBOLT
(City)
AZ
(State)
86329
(Zip Code)

(Owner's Name - Please Print)

CHECKED SEP 24 2014
(Owner's Mailing Address)

ENTERED
AC 483 on all
SEP 15 2014
(Owner's Signature)
HUMBOLT
(City)
AZ
(State)
86329
(Zip Code)

**DEPARTMENT OF THE INTERIOR
BUREAU OF LAND MANAGEMENT
MINING CLAIMS**

(LIVE) Serial Register Page

Page 1 of 1

Run Date/Time: 10/16/2014 02:15 PM

105-10-1872;017STAT0091;30USC26,28,34

Case Type 384101: LODE CLAIM

Claim Name: SILVER QUEEN

Commodity :

Case Disposition: ACTIVE

Required Maintenance Fee: \$155.00

Total Acres

20.660

Serial Number

AMC424954

Lead File Number

AMC424954

Name & Address				Int	Rel
CONDREY PHILLIP		PO BOX 684	HUMBOLDT, AZ 86329-0684		CLAIMANT
LEONARD KEVIN		9655 E SHIRLEY LN	DEWEY, AZ 86327-6950		CLAIMANT
LEONARD JAN		9655 E SHIRLEY LN	DEWEY, AZ 86327-6950		CLAIMANT
Mer Twp	Rng	Sec	Quadrant	District/Field Office	County
14	0130N	0010E	020	NW	HASSAYAMPA FO
					YAVAPAI

Act Date	Code	Action	Action Remarks	Receipt Number
09/08/2013	403	LOCATION DATE		
09/13/2013	395	RECORDATION NOTICE RECD	1	2882340
08/28/2014	483	SMALL MINER CERT FILED	2015	
09/17/2013	484	LOCATION YEAR / MAINTENANCE	2014;\$140	2882340
08/28/2014	480	EVID OF ASSMT FILED	2014	3115328
08/28/2014	247	FUTURE ACTION SUSPENSE	2015 WVR CORRECTION	
01/09/2014	669	LAND STATUS CHECKED		
09/17/2013	501	ACCT ADV IN LEAD FILE	AMC424954;	
09/09/2013	404	COUNTY RECORDATION	2013-0051615;	

Line Nr Remarks

RECEIVED
BLM FIELD OFFICE
2014 NOV 19 P 3:04
PHOENIX, ARIZONA

NO WARRANTY IS MADE BY BLM
FOR USE OF THE DATA FOR
PURPOSES NOT INTENDED BY BLM

JAN LEONARD

(Owner's Name - Please Print)

Jan Leonard

(Owner's Signature)

9655 E. SHIRLEY LN

(Street or P.O. Box)

DEWEY, AZ

(City)

(State)

86327

(Zip Code)

* PLEASE NOTE: I will be relinquishing my interest in total in the

(Owner's Name - Please Print)

(Owner's Signature)

Silver Queen AMC 424954 claim - PAPER WORK WILL FOLLOW. Jan

(Street or P.O. Box)

(City)

(State)

(Zip Code)

(Owner's Name - Please Print)

(Owner's Signature)

(Street or P.O. Box)

(City)

(State)

(Zip Code)

(Owner's Name - Please Print)

(Owner's Signature)

(Street or P.O. Box)

(City)

(State)

(Zip Code)

Title 18 U.S.C. Section 1001 and Title 43 U.S.C. Section 1212 makes it a crime for any person knowingly and willfully to make to any department or agency of the United States any false, fictitious or fraudulent statements or representations as to any matter within its jurisdiction.

INSTRUCTIONS

1. This certification is made under the provisions of §1744 of Title 43 and § 28-28k of Title 30 of the United States Code; and the regulations thereunder (43 CFR Part 3830).
2. The claimant(s) must fill in the dates in paragraph 1 for the beginning and ending of the assessment year for which this waiver is sought.
3. The claimant(s) must fill in the date in paragraph 2 for the beginning of the assessment year for which this waiver is sought.
4. All claim and site names and Bureau of Land Management (BLM) serial numbers must be listed for the mining claims, mill sites, and tunnel sites for which the waiver is sought.
5. All owners of the mining claims, mill sites, and tunnel sites and their addresses must be given.
6. This waiver form must be signed by all the claimants or their designated agent, in original form. If an agent is designated, a notarized designation of agent, signed by all of the claimants with proper address given, must be submitted with this waiver.
7. This form must be filed no later than September 1st for the upcoming assessment year in the BLM State Office where the mining claims or sites are recorded, or the waiver cannot be granted by the BLM. (Example: To obtain a waiver for the assessment year 2012, which begins on September 1, 2011, you must qualify for and file for a waiver no later than September 1, 2011, in the proper BLM State Office.)
8. For all mining claims which require assessment work, you must record an affidavit of labor on or before the December 30th immediately following the filing of this waiver. For all other mining claims or sites waived, you must record a notice of intent to hold on or before the December 30th immediately following the filing of this waiver.
9. Mill and tunnel sites may also be listed upon this waiver and be waived from payment of the maintenance fee. A notice of intent to hold for these sites is required to be filed by the December 30th following the filing of this waiver.

ENTERED NOV 20 2014

FOR OFFICIAL USE ONLY



United States Department of the Interior

BUREAU OF LAND MANAGEMENT
Arizona State Office
One North Central Avenue, Suite 800
Phoenix, Arizona 85004-4427
www.blm.gov/az/



11/17/14

NOV 04 2014

REPLY BY: RETURN RECEIPT REQUESTED: 7012 3058 0000 6139
9150

In Reply Refer To:
3800 (9310) PB
AMC424954

Returned to BLM with REQUESTED
SIGNATURE ON PAGE 2. of ENCLOSED
WAIVER FORM (BLUE INK)

Jan Leonard

CERTIFIED MAIL – RETURN RECEIPT REQUESTED 7014 0150 0000 5453 3529

NOTICE

KEVIN LEONARD, JAN LEONARD
9655 E. SHIRLEY LN.
DEWEY, AZ 86327-6950

SILVER QUEEN
AMC424954

RECEIVED
BLM ARIZONA OFFICE
2014 NOV 19 3:03
PHOENIX, ARIZONA

Maintenance Fee Waiver Held for Rejection

This office received the Maintenance Fee Waiver Certification (waiver) for the above listed mining claim(s). The waiver is not properly completed and does not meet the annual filing requirements.

In accordance with 43 Code of Federal Regulations (CFR) 3835.10, the name, address, and original signatures of all owners of the mining claim must be included on the waiver form. Please correct the discrepancy as noted below:

Not all owners of the mining claim have signed the document. Please obtain the missing signature of JAN LEONARD on the enclosed copy of the waiver. A Serial Register Page is enclosed listing all of the claim owners.

In order to correct the defect in the waiver, per 43 CFR 3835.93, you must provide this office with the requested information within 60 days of your receipt of this notice. If you are unable to provide this information, you have the option of paying the annual maintenance fee of \$155 per claim (\$155 per 20 acres for placer claims larger than 20 acres). If we do not receive the requested corrections within the 60 day time frame, the claim(s) will be declared forfeited and closed.

Please include your AMC serial number on all correspondence. If additional information is required, please contact Pauline Brown, at 602-417-9360.

Sincerely,



Rebecca Heick
Acting Deputy State Director
Lands and Minerals Division

2 Enclosures:

- 1 - Copy of waiver
- 2 - Serial Register Page

RECEIVED
DLM / LRS / OFFICE
2014 NOV 19 P 3:03
PHOENIX, ARIZONA



Jan K. Loenard
9655 E Shirley Ln
Dewey, AZ 86327

CERTIFIED MAIL™



7012 3050 0000 6139 9150

PHOENIX

AZ 852

18 NOV '14

PM 9 L



1022



85004

U.S. POSTAGE
PAID
DEWEY, AZ
86327
NOV 18, 14
AMOUNT


\$6.70

00035953-02

RECEIVED
BLM AZ STATE OFFICE
2014 NOV 19 P 2:58
PHOENIX, ARIZONA
NATIONAL RECEIPT
REQUESTED

BLM
RE: 3800(9310) PB
AMC 424954 SILVER QUEEN
ONE N. CENTRAL AVE. # 800
PHOENIX, AZ 85004-4427

85004442700





Jan K. Loenard
9655 E Shirley Ln
Dewey, AZ 86327

CERTIFIED MAILTM



7012 3050 0000 6139 9150

PHOENIX

AZ 852

18 NOV '14

PM 9 L



1022

85004

U.S. POSTAGE
PAID
DEWEY, AZ
86327
NOV 18, '14
AMOUNT


\$6.70

00035953-02

RECEIVED
BLM AZ STATE OFFICE
2014 NOV 19 P 2:58
PHOENIX, ARIZONA

BLM
RE: 3800(9310) PB
AMC 424954 SILVER QUEEN
ONE N. CENTRAL AVE. #800
PHOENIX, AZ 85004-4427

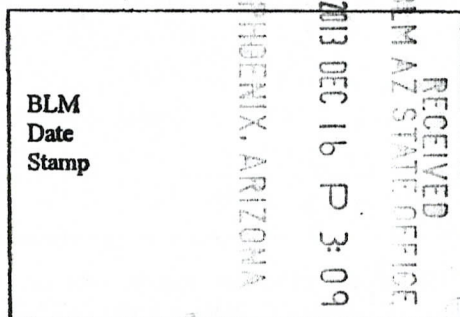
85004442700



When Recorded Return Document to:

KEVIN & JAN LEONARD9655 E SHIRLEY LNDEWEY, AZ 86327AMC 418689
420265☐ Check here if this is a change of address.Telephone: 928-713-1663 (JAN)E-mail address: AZTRAILS@COMMSPEED.NET

AFFIDAVIT OF PERFORMANCE OF ANNUAL WORK

1. State of Arizona, County of YAVAPAI ss:2. I (Name) KEVIN LEONARD3. Reside at (Address) 9655 E. SHIRLEY LNCity DEWEY County YAVAPAI

State AZ zip 86327 being duly sworn, depose and say that I am a citizen of the United States, more than eighteen years of age, and that all of the facts set forth in this affidavit, subject to the provisions and penalties of 18 U.S.C. 1001 pertaining to the filing of false, fictitious, or fraudulent statements with the United States, are true and correct according to the best of my knowledge, information and belief.

4. Owner's name and address (If not shown in Items 1-3 above). ~~KEVIN AND JAN LEONARD~~

5. That I am personally acquainted with the mining claim(s). The work and improvements were made by and at the expense of the owner(s) of said claim(s). Said contiguous group of claims, listed on this document, are situated in the

(optional) Mining District; YAVAPAI County, Arizona.

Line No.	AMC NUMBER	CLAIM/SITE NAME	COUNTY RECORDER DATA (If available)	TWP	RNG	SEC
1	418689	FLINTLOCK				
X		(AMENDED)	B: 4973 P: 549	13N	1W	36
X2	420265	PROVERBS 3:6	B: 4924 P: 606	13N	1W	36
4						
5						
6						


Form: MCF108

Revised Jan. 2006

Page 1 of 2

ENTERED
DEC 18 2013
BY: JM

AFFIDAVIT OF PERFORMANCE OF ANNUAL WORK -- page 2



7						
8						
9						
10						

6. That between the dates starting at 12 o'clock noon on September 1, 20 12 and ending at 12 o'clock noon on September 1, 20 13 at least \$ 200.00 dollars worth of work and improvements were done and performed upon said claim(s) or upon one or more of a contiguous group of claims for the benefit of all, wholly or partly outside of a contiguous group of claims for the benefit of all, not including the location work.

7. That the following persons were employed to perform the work and improvements described herein: _____

SELF: KEVIN LEONARD

8. That the work and improvements performed were: OPENED TUNNEL, ROAD CONSTRUCTION

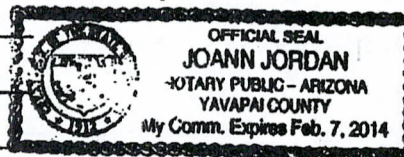
9. Dated: 12/11/13 Signature: [Signature]

SUBSCRIBED AND SWORN TO before me, a Notary Public, this 11th day of December 20 13

By Kevin Leonard

Notary Public [Signature]

My Commission Expires 2/7/2014



Bureau of Land Management
Arizona State Office
www.az.blm.gov

No. of Claims: 2 x \$10 = \$20.00
Check No.: 2260 Init. AK
Receipt No.: 2931857
For BLM Use Only

Form: MCF108
Revised Jan. 2006
Page 2 of 2

Recorded at the request of:



When Recorded, MAIL TO:

JAN LEONARD
9655 E. SHIRLEY LN
DEWEY, AZ 86327


AFFIDAVIT OF PERFORMANCE OF ANNUAL WORK

THIS DOCUMENT IS FILED TO CORRECT
THE AMC NUMBER FOR THE FLINTLOCK
CLAIM TO AMC 418689.

A Certified copy is being used
because the original is not
available.

RECEIVED
BLM AZ STATE OFFICE
2013 DEC 16 P 3:09
PHOENIX, ARIZONA

CERTIFIED MAIL™



7002 2030 0000 4699 6826




1022



85004

U.S. POSTA
PAID
DEWEY, AZ
86327
DEC 13, '13
AMOUNT

\$6.11
00035953-



RETURN RECEIPT
REQUESTED

85004442700



DECEMBER 13 PM 2:17
DEWEY, ARIZONA

United States Department of the Interior
Bureau of Land Management
LANDS/RECREATION & PLANNING
ONE N CENTRAL AVE
PHOENIX, AZ 85004 -2203
Phone: 602-417-9200

Receipt

No: 2931857

Transaction #: 3019251	
Date of Transaction: 12/17/2013	
CUSTOMER:	
	JAN LEONARD 9655 E SHIRLEY LN DEWEY, AZ 86327-6950 US

LINE #	QTY	DESCRIPTION	REMARKS	UNIT PRICE	TOTAL
1	1.00	LOCATABLE MINERALS / MINING CLAIMS- NOT NEW-UNADJUD, ONE AUTH NO. ONLY / MINING CLAIM MONEY RECEIVED CASES: AMC418689/\$20.00	POL (2) 2013	- n/a -	20.00
TOTAL:					\$20.00

PAYMENT INFORMATION				
1	AMOUNT:	20.00	POSTMARKED:	12/13/2013
	TYPE:	CHECK	RECEIVED:	12/16/2013
	CHECK NO:	7260		
	NAME:	LEONARD, JAN 9655 E SHIRLEY LN DEWEY AZ 86327-6950 US		

REMARKS

This receipt was generated by the automated BLM Collections and Billing System and is a paper representation of a portion of the official electronic record contained therein.

UNITED STATES
DEPARTMENT OF THE INTERIOR
BUREAU OF LAND MANAGEMENT

MAINTENANCE FEE WAIVER CERTIFICATION

SEE INSTRUCTIONS ON PAGE 2

AMC 418689
418695
420265
149 FORM APPROVED
OMB NO. 1004-0114
Expires: August 31, 2013

1. This small miner waiver is filed for the assessment year beginning on September 1, 2013 and ending on September 1, 2014.
2. The undersigned and all related parties owned ten or fewer mining claims, mill, or tunnel sites located and maintained on Federal lands in the United States of America on September 1, 2013.
3. The undersigned have performed the assessment work required by law for each mining claim listed prior to filing this waiver and understand that by filing this form, an affidavit of assessment work must be recorded by the December 30th following the filing of this waiver.
4. The undersigned understand that if the assessment work obligation has not yet come due under 30 U.S.C. 28 (for those claims in their first assessment year only), a notice of intent to hold reciting this condition must be recorded by the December 30th following the filing of this waiver.
5. The undersigned understand that mill and tunnel sites may also be listed upon this waiver and be waived from payment of the maintenance fee, and that a notice of intent to hold for these sites is required to be recorded by the December 30th immediately following the filing of this waiver.
6. The undersigned understand and acknowledge that pursuant to 43 U.S.C. 1212 and 18 U.S.C. 1001, the filing or recording of a false, fictitious, or fraudulent document with the Bureau of Land Management may result in a fine of up to \$250,000, a prison term not to exceed five years, or both.
7. The mining claims, mill or tunnel sites for which this waiver from payment of the maintenance fees is requested are:

CLAIM OR SITE NAME	BLM RECORDATION SERIAL NUMBER
1. FLINTLOCK	AMC 418689
2. PROVERBS 3:5	AMC 418693
3. PROVERBS 3:6	AMC 420265
4.	
5.	
6.	
7.	
8.	
9.	
10.	

The owner(s) (claimants) of the above mining claims and sites are:

KEVIN LEONARD

(Owner's Name - Please Print)

Kevin Leonard
(Owner's Signature)

9655 EAST SHIRLEY LANE

(Street or P.O. Box)

DEWEY

AZ

86327

(City)

(State)

(Zip Code)

JAN LEONARD

(Owner's Name - Please Print)

Jan Leonard
(Owner's Signature)

9655 EAST SHIRLEY LANE

(Street or P.O. Box)

DEWEY

AZ

86327

(City)

(State)

(Zip Code)

(Owner's Name - Please Print)

(Owner's Signature)

(Street or P.O. Box)

(City)

(State)

(Zip Code)

(Continued on page 2)

ENTERED
SEP 16 2013
BY: *LM*

RECEIVED
BLM AZONIA OFFICE
2013 AUG -2 PM 4:05
PHOENIX, ARIZONA
3/PB

(Owner's Name - Please Print)	(Owner's Signature)		
(Street or P.O. Box)	(City)	(State)	(Zip Code)
(Owner's Name - Please Print)	(Owner's Signature)		
(Street or P.O. Box)	(City)	(State)	(Zip Code)
(Owner's Name - Please Print)	(Owner's Signature)		
(Street or P.O. Box)	(City)	(State)	(Zip Code)
(Owner's Name - Please Print)	(Owner's Signature)		
(Street or P.O. Box)	(City)	(State)	(Zip Code)

Title 18 U.S.C. Section 1001 and Title 43 U.S.C. Section 1212 makes it a crime for any person knowingly and willfully to make to any department or agency of the United States any false, fictitious or fraudulent statements or representations as to any matter within its jurisdiction.

INSTRUCTIONS

1. This certification is made under the provisions of §1744 of Title 43 and § 28-28k of Title 30 of the United States Code; and the regulations thereunder (43 CFR Part 3830).
2. The claimant(s) must fill in the dates in paragraph 1 for the beginning and ending of the assessment year for which this waiver is sought.
3. The claimant(s) must fill in the date in paragraph 2 for the beginning of the assessment year for which this waiver is sought.
4. All claim and site names and Bureau of Land Management (BLM) serial numbers must be listed for the mining claims, mill sites, and tunnel sites for which the waiver is sought.
5. All owners of the mining claims, mill sites, and tunnel sites and their addresses must be given.
6. This waiver form must be signed by all the claimants or their designated agent, in original form. If an agent is designated, a notarized designation of agent, signed by all of the claimants with proper address given, must be submitted with this waiver.
7. This form must be filed no later than September 1st for the upcoming assessment year in the BLM State Office where the mining claims or sites are recorded, or the waiver cannot be granted by the BLM. (Example: To obtain a waiver for the assessment year 2012, which begins on September 1, 2011, you must qualify for and file for a waiver no later than September 1, 2011, in the proper BLM State Office.)
8. For all mining claims which require assessment work, you must record an affidavit of labor on or before the December 30th immediately following the filing of this waiver. For all other mining claims or sites waived, you must record a notice of intent to hold on or before the December 30th immediately following the filing of this waiver.
9. Mill and tunnel sites may also be listed upon this waiver and be waived from payment of the maintenance fee. A notice of intent to hold for these sites is required to be filed by the December 30th following the filing of this waiver.

FOR OFFICIAL USE ONLY

NOTICES

The Privacy Act and 43 CFR 2.48(d) require that you be furnished the following information in connection with the information requested by this form.

AUTHORITY: 30 U.S.C. 28f and 43 CFR part 3835 permit collection of the information requested by this form.

PRINCIPAL PURPOSE: The BLM will use the information you provide to verify that the owner(s) (claimants(s)) of a mining claim has/have complied with 30 U.S.C. 28f and 43 CFR part 3835 and is/are entitled to perform assessment work in lieu of paying the maintenance fee for the mining claims listed on this form.

ROUTINE USES: The BLM will only disclose this information in accordance with the provisions at 43 CFR 2.56(b) and (c).

EFFECT OF NOT PROVIDING INFORMATION: Disclosure of the requested information is required by 30 U.S.C. 28f and 43 CFR part 3835 for those claimants qualified to request the small miner waiver allowed. Failure to submit all the requested information or to complete this form will delay the BLM's processing of the form and may preclude the BLM's acceptance of the maintenance fee waiver request, which may result in forfeiture of the mining claim or site by the claimant.

The Paperwork Reduction Act requires us to inform you that:

The BLM collects this information to determine whether or not you are qualified for waiver of maintenance fees.

Submission of the requested information is necessary to obtain or retain a benefit.

You do not have to respond to this or any other Federal agency-sponsored information collection unless it displays a currently valid OMB control number.

BURDEN HOURS STATEMENT: Public reporting burden for this form is estimated to average 20 minutes per response, including the time for reviewing instructions, gathering and maintaining data, and completing and reviewing the form. You may submit comments regarding the burden estimate or any other aspect of this form to: U.S. Department of the Interior, Bureau of Land Management (1004-0114), Bureau Information Collection Clearance Officer (WO-630), Mail Stop 401 LS, 1849 C St., N.W., Washington, D.C. 20240.

RECEIVED
BLM AZ OFFICE
2013 AUG -2 PM 4:06
PHOENIX, ARIZONA



Jan Leonard
9655 E. Shirley Ln.
Dewey, AZ 86327


CERTIFIED MAIL™



7010 1670 0001 1357 0779



1000



85004

U.S. POSTAGE
PAID
DEWEY, AZ
86327
AUG 01 1:3
AMOUNT

\$6.11
00035953-02

**RETURN RECEIPT
REQUESTED**

Bureau of Land Management
Arizona State Office
One North Central Ave., STE 800
PHOENIX, AZ 85004-4427

85004442700





Jan Leonard
9655 E. Shirley Ln.
Dewey, AZ 86327


RECEIVED
STATE OFFICE

AUG 01 2 PM '13

PHOENIX, ARIZONA

RETURN RECEIPT
REQUESTED

CERTIFIED MAIL™



7010 1670 0001 1357 0779



1000



85004

U.S. POSTAGE
PAID
DEWEY, AZ
86327
AUG 01, '13
AMOUNT

\$6.11
00035953-02

Bureau of Land Management
Arizona State Office
One North Central Ave., STE 800
PHOENIX, AZ 85004-4427

85004442700





Jan Leonard
9655 E. Shirley Ln.
Dewey, AZ 86327


RECEIVED
PHOENIX STATE OFFICE

AUG 01 -2 PM 3

PHOENIX, ARIZONA

RETURN RECEIPT
REQUESTED

CERTIFIED MAIL™



7010 1670 0001 1357 0779



1000



85004


U.S. POSTAGE
PAID
DEWEY, AZ
86327
AUG 01, 13
AMOUNT

\$6.11

00035953-02

Bureau of Land Management
Arizona State Office
One North Central Ave., STE 800
PHOENIX, AZ 85004-4427

85004442700



United States Department of the Interior
Bureau of Land Management
LANDS/RECREATION & PLANNING
ONE N CENTRAL AVE
PHOENIX, AZ 85004 -2203
Phone: 602-417-9200

Receipt

No: 2847678

Transaction #: 2933365	
Date of Transaction: 08/06/2013	
CUSTOMER:	
	KEVIN LEONARD 9655 E SHIRLEY LN DEWEY, AZ 86327-6950 US

LINE #	QTY	DESCRIPTION	REMARKS	UNIT PRICE	TOTAL
1	1.00	LOCATABLE MINERALS / MINING CLAIMS- NOT NEW-UNADJUD, ONE AUTH NO. ONLY / MINING CLAIM MONEY RECEIVED CASES: AMC418689/\$10.00	AMENDMENT - 1	- n/a -	10.00
TOTAL:					\$10.00

PAYMENT INFORMATION				
1	AMOUNT:	10.00	POSTMARKED:	08/02/2013
	TYPE:	CHECK	RECEIVED:	08/05/2013
	CHECK NO:	19887142915		
	NAME:	LEONARD, KEVIN 9655 E SHIRLEY LN DEWEY AZ 86327-6950 US		

REMARKS

This receipt was generated by the automated BLM Collections and Billing System and is a paper representation of a portion of the official electronic record contained therein.

Recorded at the request of:



When Recorded, MAIL TO:

KEVIN LEONARD
9655 E. SHIRLEY LANE
DEWEY, AZ 86327

AMENDMENT: AMC 418689 FLINTLOCK
MINING CLAIM LOCATION NOTICE

THE AMENDED SIZE OF THE CLAIM IS
1500 FEET IN LENGTH AND 600 FEET IN WIDTH.

THE AMENDED LOCATION OF THE ENDLINES:
THIS CLAIM RUNS FROM THE LOCATION MONUMENT ON WHICH
this location notice is posted approximately 300 feet
in a SE direction to the SE end line and 1300 feet in
a NW direction to the NW end line.

A certified copy is being used because the
original documents are not available at
this time to meet the filing deadline by
the BLM.

RECEIVED
BLM AZ STATE OFFICE
2013 AUG -5 P 1:47
PHOENIX, ARIZONA



United States Department of the Interior

BUREAU OF LAND MANAGEMENT
Arizona State Office
One North Central Avenue, Suite 800
Phoenix, Arizona 85004-4427
www.blm.gov/az/



July 28, 2013

In Reply Refer To:
3800 (9310) RE
AMC418689

CERTIFIED MAIL - RETURN RECEIPT REQUESTED No. 7012 3050 0001 1019 8906

NOTICE

KEVIN LEONARD
9655 E. SHIRLEY LN.
DEWEY, AZ, 86327-6950

This Notice Affects the Claims
Shown in the Block Below.

8/2/2013

AMC418689
FLINTLOCK

Enclosed please find the
Amendment for AMC 418689 FLINTLOCK

Jan Leonard
CERTIFIED MAIL - RETURN RECEIPT REQUESTED # 7012 3050 0000 6141 8615
Mining Claim Location Notice(s) - Amendment(s) Required

Pursuant to Title 43 Code of Federal Regulations (CFR) 3832.1, this office received your notices of location for recording mining claims. In accordance with 43 CFR 3832.12, the claims listed above cannot be accepted as filed and must be amended as noted below.

The dimensions of a lode claim cannot exceed 1500 x 600 feet (20 acres). Your claim is 1500 x 660 feet. Therefore, you must reduce the width of your mining claim from 660 feet to 600 feet.


You must file an amendment for each claim listed above to correct the defects identified. There is a \$10 BLM processing fee for each amendment. We must receive the amendments within 30 days of your receipt of this notice. If the amendments are not received within the 30-day timeframe the mining claims will be declared null and void.

If additional information is required, please contact Rod Ebert, at 602-417-9397. Please include your AMC serial number(s) on all correspondence.

Rebecca Heick

Rebecca Heick
Group Administrator
Lands and Minerals

RECEIVED
BLM AZ STATE OFFICE
2013 AUG - 5 1:48
PHOENIX, ARIZONA



mail to:

LOCATION NOTICE FOR LODE MINING CLAIM

NOTICE IS HEREBY GIVEN that the Flintlock*

lode mining claim has been located

by ** Kevin Leonard whose current mailing

address is 9655 E Shirley Ln

Dewey Az 86327

BLM
Date
Stamp

PHOENIX, ARIZONA

2013 AUG -5 P 1:47

RECEIVED
BLM AZ STATE OFFICE

The general course of this claim is North to South and it is situated in Yavapai

County, Arizona. This claim is 1500 feet in length and 660 feet in width. This claim runs

from the location monument on which this location notice is posted approximately 300 feet in a

SE direction to the SE end line and 660 feet in a NW direction to the

NW end line. This claim is marked by six monuments, one at each corner and one at the center of each end line of the claim.

The location monument on which this notice is posted is situated within Section 36, Township 13

N, Range 1 W, Gila Salt River Base and Meridian, Arizona and this claim encompasses portions

of the following quarter section (s), section (s), Township (s) and Range (s) N/A

Gila Salt River Base and Meridian, Arizona.

The locality of this claim with reference to some natural object or permanent monument and additional information

(if any) concerning its locality are as follows: Monument lies at the

Southern part of the claim Near the Mine
entrance

DATED AND POSTED on the ground this 15 day of October, 20 12

LOCATOR (s) Kevin Leonard


*Flintlock

** Kevin Leonard

Form MCF100
Revised July 2005

This form is available from the Arizona Department of Mines & Mineral Resources and may be reproduced.

AMC418689



RECORDERS MEMO: LEGIBILITY
QUESTIONABLE FOR GOOD REPRODUCTION

RECEIVED
BLM AZ STATE OFFICE
2013 AUG -5 P 1:47
PHOENIX, ARIZONA

RECEIVED
BLM AZ STATE OFFICE
2013 AUG -5 P 1:47
PHOENIX, ARIZONA

STATE OF ARIZONA
County of Yavapai

LESLIE M. HOFFMAN, County Recorder, in and for the County of Yavapai,
State of Arizona, and custodian of the records of such office, do hereby certify
that the foregoing is a full, true and correct copy of the record as same
appears in my office.



IN WITNESS WHEREOF, I have hereunto set my hand
and affixed my official seal in the City of Prescott,
County of Yavapai, State of Arizona, on this the
2nd day of August, A.D. 2013
[Signature]
Deputy Recorder

SEAL

STATE OF ARIZONA
County of Yavapai

LESLIE M. HOFFMAN, County Recorder, in and for the County of Yavapai,
State of Arizona, and custodian of the records of such office, do hereby certify
that the foregoing is a full, true and correct copy of the record as same
appears in my office.



IN WITNESS WHEREOF, I have hereunto set my hand
and affixed my official seal in the City of Prescott,
County of Yavapai, State of Arizona, on this the
day of August, A.D. 2013

Deputy Recorder



United States Department of the Interior

BUREAU OF LAND MANAGEMENT

Arizona State Office

One North Central Avenue, Suite 800

Phoenix, Arizona 85004-4427

www.blm.gov/az/



July 28, 2013

In Reply Refer To:
3800 (9310) RE
AMC418689

CERTIFIED MAIL - RETURN RECEIPT REQUESTED No. 7012 3050 0001 1019 3906

NOTICE

KEVIN LEONARD

9655 E. SHIRLEY LN.

DEWEY, AZ, 86327-6950

:
:

This Notice Affects the Claims
Shown in the Block Below.

AMC418689
FLINTLOCK

Mining Claim Location Notice(s) – Amendment(s) Required

Pursuant to Title 43 Code of Federal Regulations (CFR) 3832.1, this office received your notices of location for recording mining claims. In accordance with 43 CFR 3832.12, the claims listed above cannot be accepted as filed and must be amended as noted below.

The dimensions of a lode claim cannot exceed 1500 x 600 feet (20 acres). Your claim is 1500 x 660 feet. Therefore, you must reduce the width of your mining claim from 660 feet to 600 feet.


You must file an amendment for each claim listed above to correct the defects identified. There is a \$10 BLM processing fee for each amendment. We must receive the amendments within 30 days of your receipt of this notice. If the amendments are not received within the 30-day timeframe the mining claims will be declared null and void.

If additional information is required, please contact Rod Ebert, at 602-417-9397. Please include your AMC serial number(s) on all correspondence.

Rebecca Heick

Rebecca Heick
Group Administrator
Lands and Minerals


UNITED STATES POSTAL SERVICE



First-Class Mail
Postage & Fees Paid
USPS
Permit No. G-10

- Sender: Please print your name, address, and ZIP+4 in this box •

U.S. Department of the Interior
Bureau Of Land Management
Arizona State Office
One North Central Avenue
Phoenix, AZ 85004-4427



SENDER: COMPLETE THIS SECTION

- Complete items 1, 2, and 3. Also complete item 4 if Restricted Delivery is desired.
- Print your name and address on the reverse so that we can return the card to you.
- Attach this card to the back of the mailpiece, or on the front if space permits.

1. Article Addressed to:

KEVIN LEONARD
9655 E. SHIRLEY LN.
DEWEY, AZ. 86327-6950

9310/RE/AMC418689

2. Article Number

(Transfer from service label)

7012 3050 0001 1019 3906

PS Form 3811, February 2004

COMPLETE THIS SECTION ON DELIVERY

A. Signature

X *Kevin Leonard*

☒ Agent

☐ Addressee

B. Received by (Printed Name)

JAN LEONARD

C. Date of Delivery

8-1-13

D. Is delivery address different from item 1? ☐ Yes

If YES, enter delivery address below:

☐ No

3. Service Type

☐ Certified Mail

☐ Express Mail

☐ Registered

☐ Return Receipt for Merchandise

☐ Insured Mail

☐ C.O.D.

4. Restricted Delivery? (Extra Fee)

☐ Yes

Domestic Return Receipt

102595-02-M-1540

NOTICE!!

These documents have been scanned!

Do not place un-scanned documents beneath this notice!

Do not remove this notice from this file!

GPO Jacket No. 560-102
Print Order 61540
Rise Business Services, LLC
Job=AZ15 5/13/2019



Box Number= AZ15043



Claim Begin-End: AMC418689-AMC418689

6 Location Notices-Amendments and Supporting Documents



AZ15043-10

AMC418628-AMC420131

MINING CLAIM STATUS REPORT

DATA ENTERED DEC 04 2012 ps

MTP Checked by True
GEO Checked by True

LEAD SERIAL NUMBER AMC 418689 thru AMC

OF CLAIMS & TYPE

1 LODE
PLACER
ASSOCIATION PLACER
MILL SITE
TUNNEL SITE

CHARGES

Location Fee @ \$34 = \$ 34
Processing Fee @ \$15 = \$ 15
Maintenance Fee @ \$140 = \$ 140
Overage (+) \$
Shortage (-) \$
Other Fees \$
TOTAL \$ 189

TOTAL CLAIM ACREAGE?

OF LOCATORS?

DOCUMENTS RECEIVED VIA -

Over-the-Counter ☒ Mail ☐

TIMELY FILED?

Yes ☒ No ☐

LEGAL DESCRIPTION -

T BN R 1W SEC 36
T R SEC
T R SEC
T R SEC

BLM ☐ FOREST SERVICE ☒ Prescott SUBJ TO PL 359: Yes ☐ No ☐

WILDERNESS AREA: No ☐ Yes ☐

SPLIT ESTATE - N/A ☐ SX ☐ PX ☐ SRHA ☐ OTHER ☐

Proper Notice Filed if Located on SHRA Lands? N/A ☐ Yes ☐ No ☐

RECONVEYED MINERALS ON BLM LANDS REQUIRE OPENING ORDERS FROM 1944 TO 1993 -

Open to Entry on: N/A ☐

COMMENTS/STATUS - VOID ☐ PARTIALLY VOID ☐ PVT MINERALS ☐ WITHDRAWN LANDS ☐

OTHER ☐ 1. Reduce width from '660 to '600 2. Provide better map decided that while the map is not the best it is acceptable in order to adjudicate properly. RE 7-10-13

Claimant acknowledges that portions of the following claims(s) site(s) may be void or voidable.

Printed Name of Claimant Signature of Claimant

***** FINAL ADJUDICATION *****

DATE 6-7-13 INITIALS RE

AMC 418689

mail to:

AMENDMENT: AMC 418689 FLINT LOCK

MINING CLAIM LOCATION NOTICE

LOCATION NOTICE FOR LODE MINING CLAIM

NOTICE IS HEREBY GIVEN that the Flintlock*

loade mining claim has been located

by ** Kevin Leonard whose current mailing

address is 9655 E Shirley Ln

Dewey Az 86327

The general course of this claim is North to South and it is situated in Yavapai County, Arizona. This claim is 1500 feet in length and 600 feet in width. This claim runs

from the location monument on which this location notice is posted approximately 300 feet in a SE direction to the SE end line and 1300 feet in a NW direction to the NW end line. This claim is marked by six monuments, one at each corner and one at the center of each end line of the claim.

The location monument on which this notice is posted is situated within Section 36, Township 13 N, Range 1 W, Gila Salt River Base and Meridian, Arizona and this claim encompasses portions of the following quarter section (s), section (s), Township (s) and Range (s) N/A

Gila Salt River Base and Meridian, Arizona.

The locality of this claim with reference to some natural object or permanent monument and additional information

(if any) concerning its locality are as follows: Monument lies at the Southern part of the claim Near the Mine entrance

DATED AND POSTED on the ground this 15 day of October, 20 12

LOCATOR (s) Kevin Leonard

*Flintlock

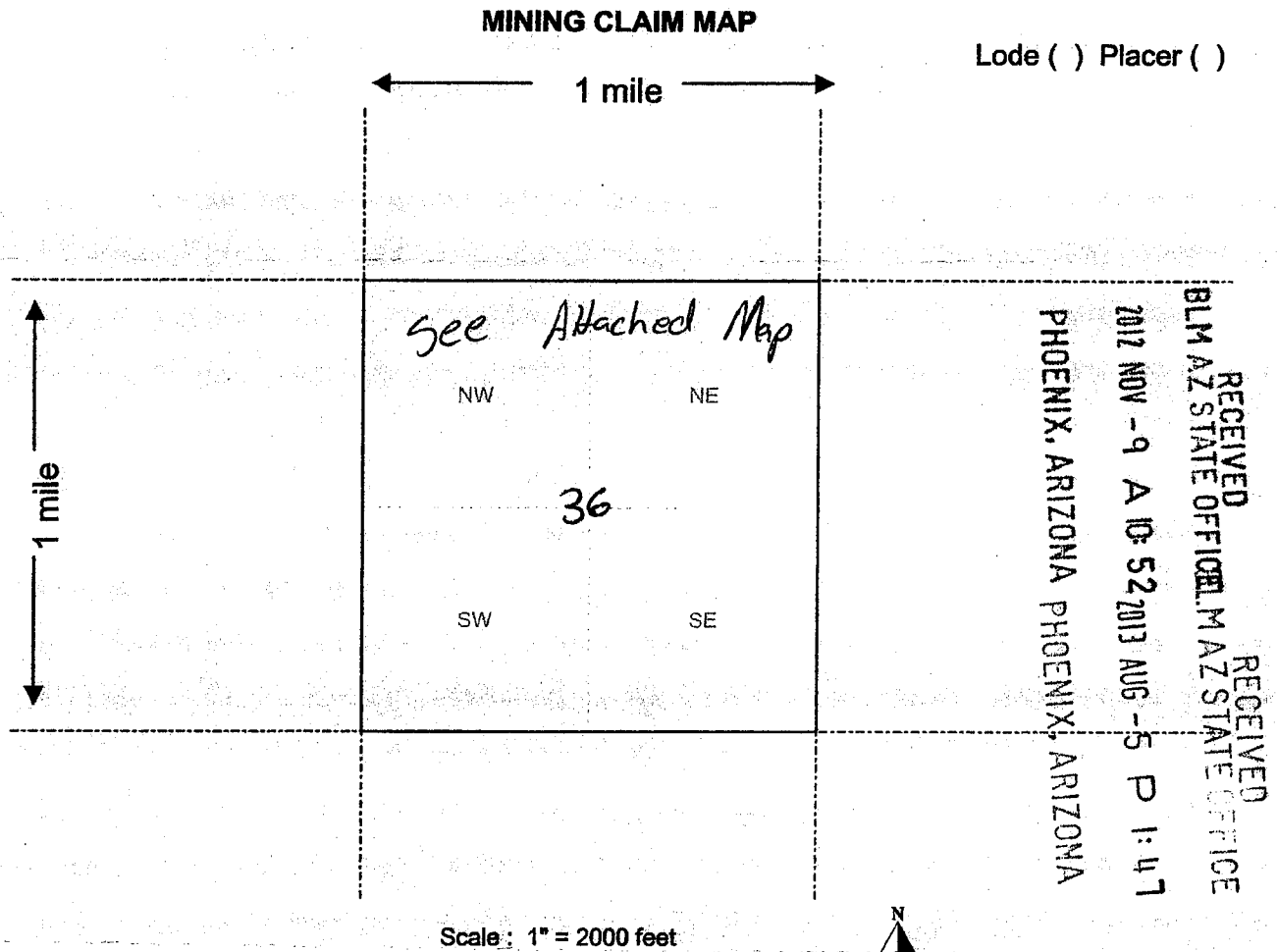
** Kevin Leonard

Form MCF100
Revised July 2005

This form is available from the Arizona Department of Mines & Mineral Resources and may be reproduced.

AMC 418689

AMENDMENT: AMC 418689 FLINTLOCK MINING CLAIM
LOCATION NOTICE

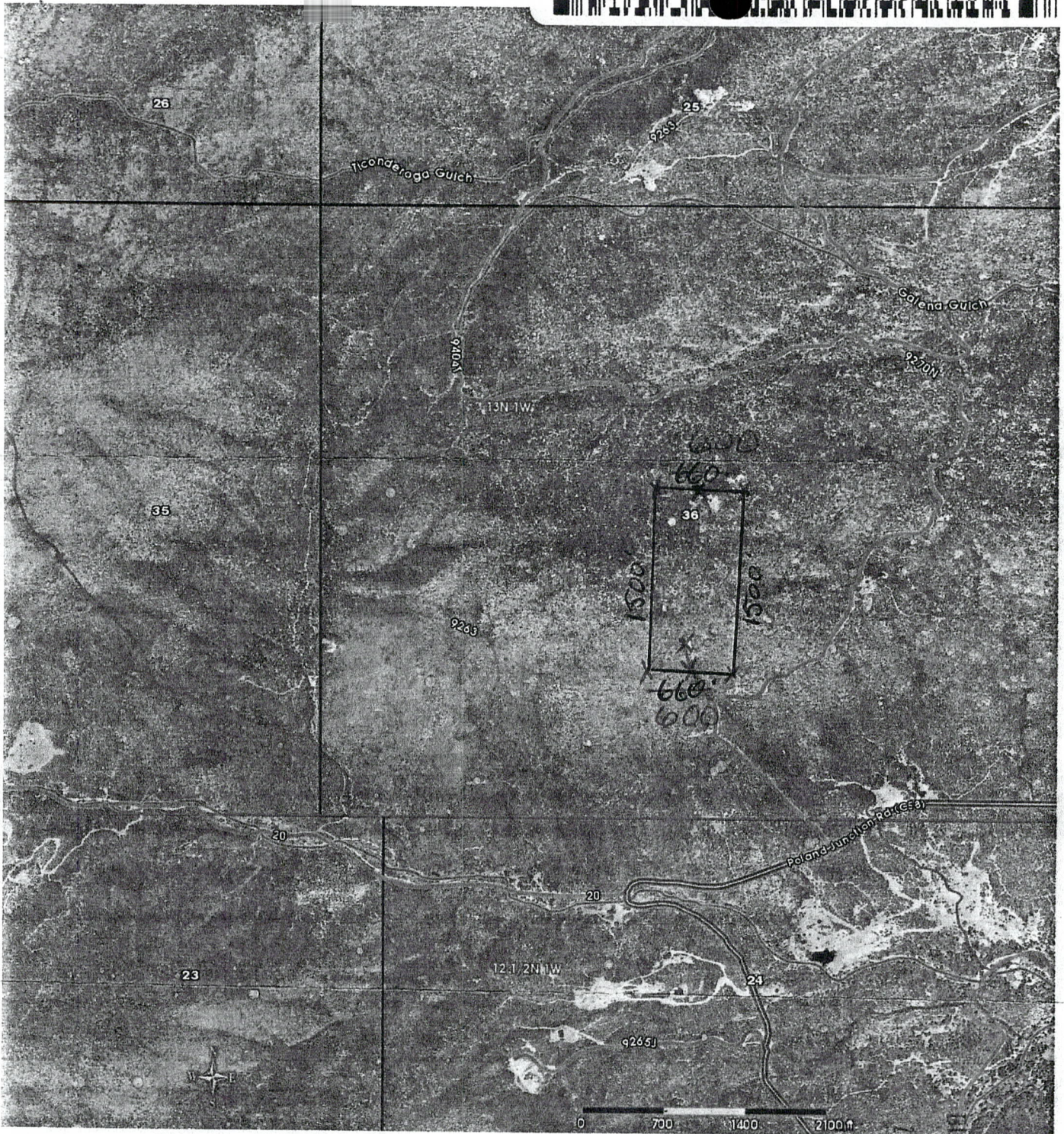


1. The above map depicts the Flintlock mining claim, which is located in Section (s) 36, Township 13 N, Range 1 W, Gila and Salt River Base and Meridian, Yavapai County, Arizona.
2. The type of corner and location monuments used are as follows: White PVC w/caps with orange and red painted tops
3. The bearings and distances in degrees and feet between claim corners are as depicted on the map.

Form MCF100a
Revised July 2005

This form is available from the Arizona Department of Mines & Mineral Resources and may be reproduced.

RECORDERS MEMO: LEGIBILITY
QUESTIONABLE FOR GOOD REPRODUCTION



AMENDMENT: AMC 418689 FLINTLOCK
MINGING CLAIM LOCATION NOTICE

RECORDERS MEMO: LEGIBILITY
QUESTIONABLE FOR GOOD REPRODUCTION

RECEIVED
BLM AZ STATE OFFICE
2013 AUG -5 P 1:47
PHOENIX, ARIZONA

RECEIVED
BLM AZ STATE OFFICE
2012 NOV -9 A 10:53
PHOENIX, ARIZONA

AMC 418689



P
R
I
N
C
I
P
A
L

RECEIVED
BIRMINGHAM OFFICE
201 NOV -9 A 10:53
PHOENIX, ARIZONA

AMENDMENT NO. 418689 FLINT LOCK
MINING CLAIM LOCATION NOTICE

mail to:

LOCATION NOTICE FOR LORE MINING CLAIM

NOTICE IS HEREBY GIVEN that the Flintlock*

lore mining claim has been located

by Kevin Leonard whose current mailing

address is 9655 E Shirley Ln

Dewey Az 86327

BLM
Date
Stamp

2012 NOV -9 A 10:52
PHOENIX, ARIZONA

RECEIVED
BLM AZ STATE OFFICE

The general course of this claim is North to South and it is situated in Yavapai County, Arizona. This claim is 1500 feet in length and 660 feet in width. This claim runs from the location monument on which this location notice is posted approximately 300 feet in a SE direction to the SE end line and 660 feet in a NW direction to the NW end line. This claim is marked by six monuments, one at each corner and one at the center of each end line of the claim.

The location monument on which this notice is posted is situated within Section 36, Township 13 N, Range 1 W, Gila Salt River Base and Meridian, Arizona and this claim encompasses portions of the following quarter section (s), section (s), Township (s) and Range (s) N/A

Gila Salt River Base and Meridian, Arizona.

The locality of this claim with reference to some natural object or permanent monument and additional information (if any) concerning its locality are as follows: Monument lies at the
Southern part of the claim Near the Mine
entrance

DATED AND POSTED on the ground this 15 day of October, 20 12

LOCATOR (s) Kevin Leonard

*Flintlock

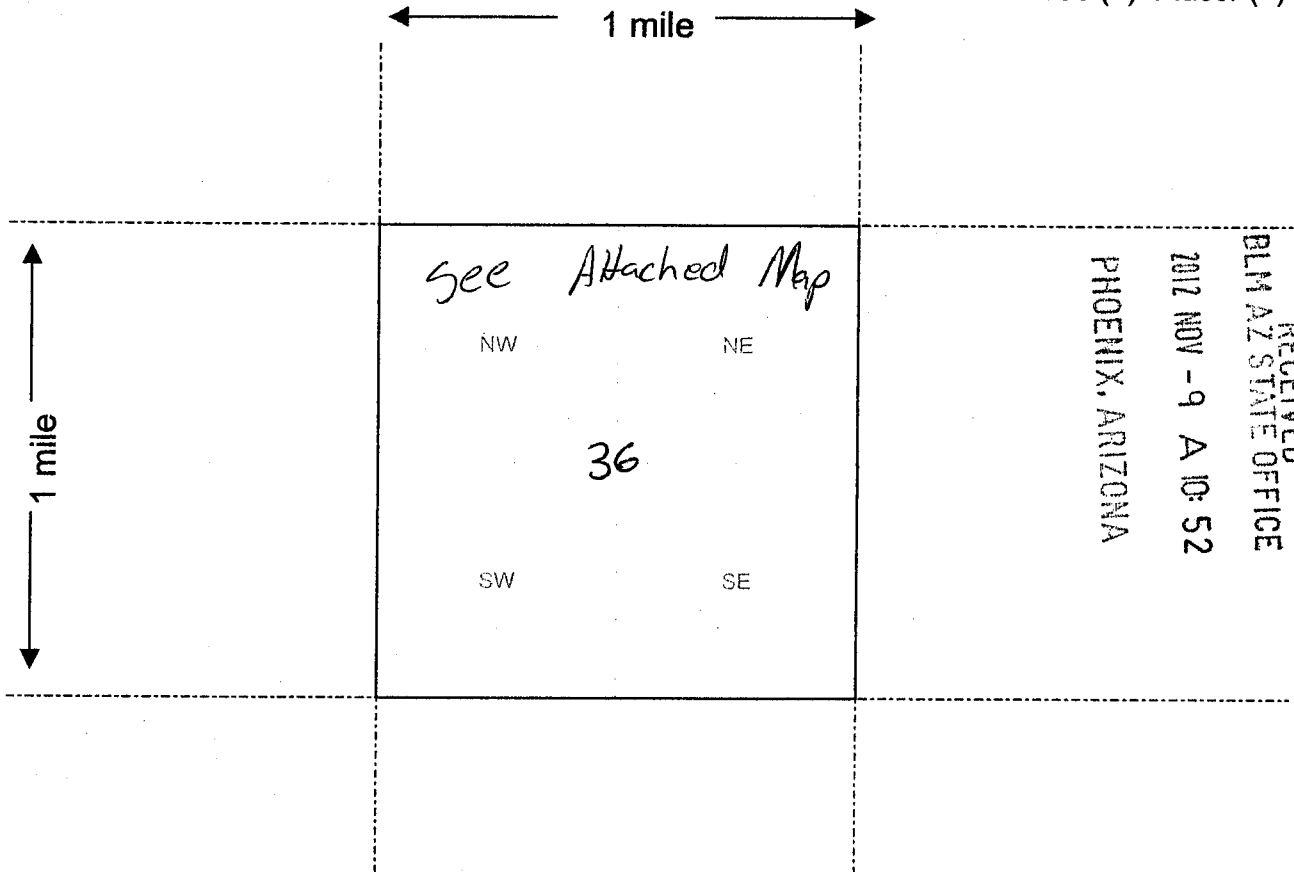
*Kevin Leonard

Form MCF100
Revised July 2005

ANCH 18689

MINING CLAIM MAP

Lode () Placer ()



Scale: 1" = 2000 feet




ANCH10689

1. The above map depicts the Flintlock mining claim, which is located in Section (s) 36, Township 13 N, Range 1 W, Gila and Salt River Base and Meridian, Yavapai County, Arizona.
2. The type of corner and location monuments used are as follows: White PVC w/caps with orange and Red painted tops.
3. The bearings and distances in degrees and feet between claim corners are as depicted on the map.

Form MCF100a
Revised July 2005

This form is available from the Arizona Department of Mines & Mineral Resources and may be reproduced.

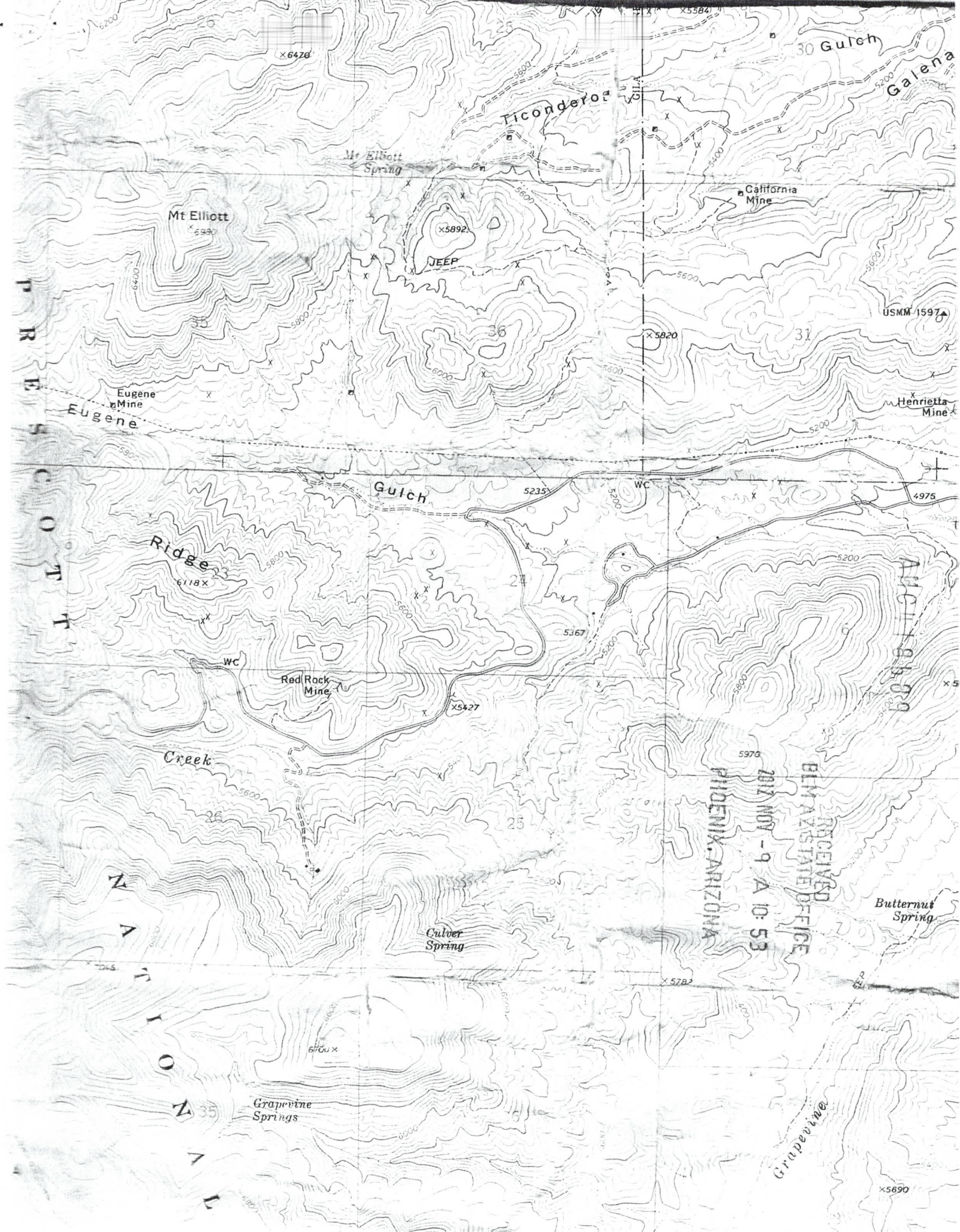
RECORDERS MEMO: LEGIBILITY
QUESTIONABLE FOR GOOD REPRODUCTION



RECORDERS MEMO: LEGIBILITY
QUESTIONABLE FOR GOOD REPRODUCTION

RECEIVED
IN AZ STATE OFFICE
2012 NOV -9 A 10:53
PHOENIX, ARIZONA

AMC418589



RUN TIME: 10:55 AM

DEPARTMENT OF INTERIOR
BUREAU OF LAND MANAGEMENT

RUN DATE: 11/09/2012

Input Parameters for Geographic Report with Land

System Id = CR

Admin State = AZ

Geo State =

Casetype =

Casetype Txt =

Case Disp Txt =

Mer Twp Rng =

Mtrs = 14 0130N 0010W 036, 14 0130N 0010W 999

Commodity =

Commodity Txt =

Adm Agency Begins With

Total Rows Returned: 1

NO WARRANTY IS MADE BY BLM FOR USE OF THE DATA
FOR PURPOSES NOT INTENDED BY BLM

Handwritten calculations in red ink:

6/43, 2/33, 33/23, 49/66, 43/23, 989/23, 92/69, 17/43, 759/43, 329/43, 43/23, 124/86, 33/989

RUN DATE: 11/09/12 10:55 AM
STATE: AZ

UNITED STATES DEPARTMENT OF THE INTERIOR
BUREAU OF LAND MANAGEMENT
GEOGRAPHIC REPORT WITH LAND
SORTED BY SERIAL NUMBER

Page 1 of 1

Serial Number: AZPHX 0086681

Total Case Acres: 59.470

<u>Casetype</u>	<u>Case Disp</u>	<u>MER</u>	<u>TWP</u>	<u>RNG</u>	<u>SEC</u>	<u>SUR TYPE</u>	<u>SUR NR</u>	<u>SUF</u>	<u>SUBDIVISION</u>
289100	AUTHORIZED	14	0130N	0010W	036	1		1	S2S2;

ACT PEND

NO WARRANTY IS MADE BY BLM
FOR USE OF THE DATA FOR
PURPOSES NOT INTENDED BY THE BLM

YAVAPAI COUNTY

MTP
SUPPL SECS 25,35,36

[illegible]

FOR ORDERS AFFECTING DISPOSAL OR USE OF
UNIDENTIFIED LANDS WITHDRAWN FOR CLASSIFICATION,
MINERALS, WATER AND/OR OTHER PUBLIC PURPOSES,
REFER TO INDEX OF MISCELLANEOUS DOCUMENTS.

DIST NO 2

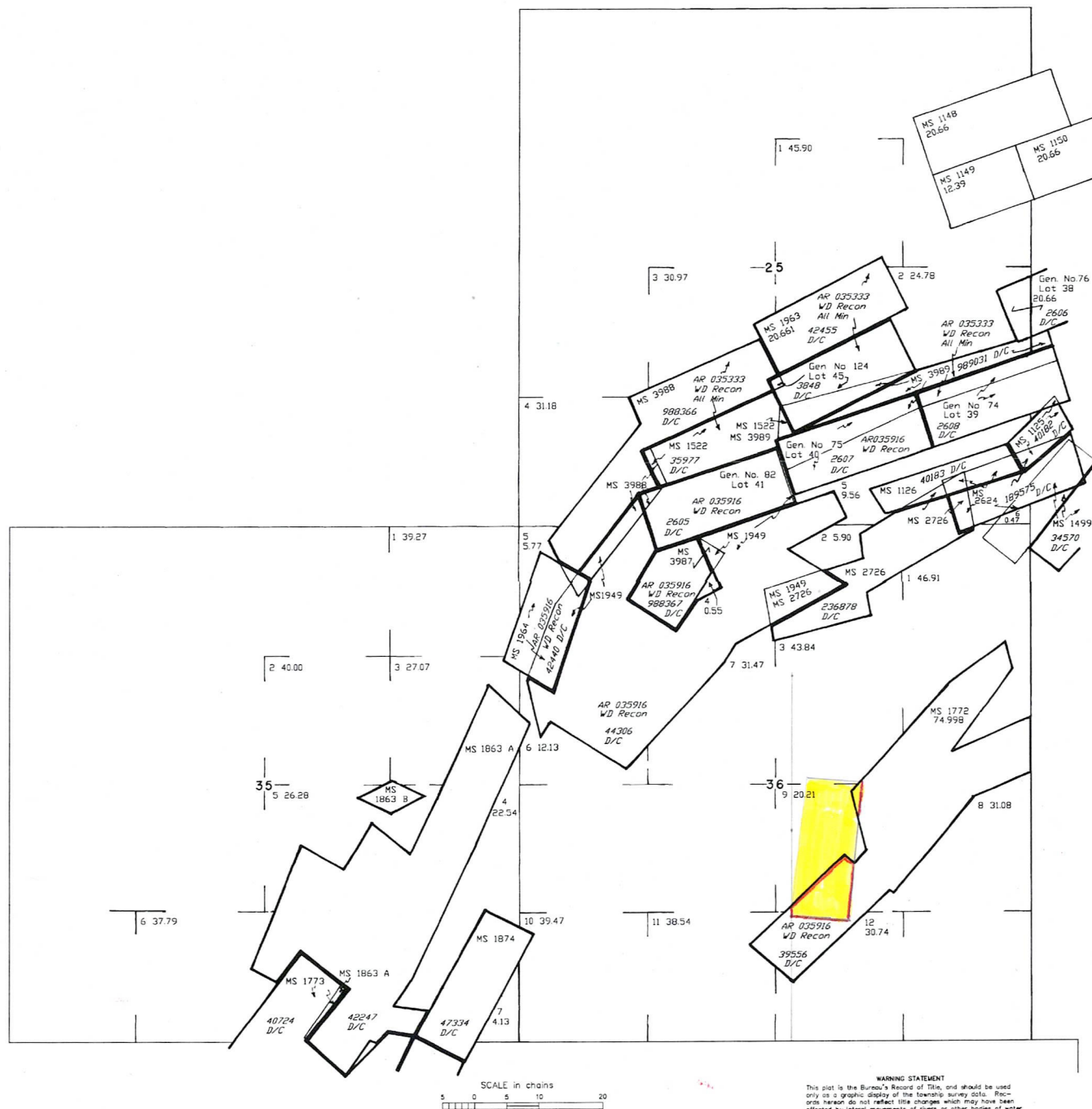
All Tp included in Wdl Prescott NF Proc 6 10/21/1899

All Tp included in Determination Area PL 167 3/18/1957
AR 017608

MDS 228 SE

229 SE

A 8460 PL 359 within
Sec 36



NO 1

CURRENT TO	MM	
2-2-2004	PV	T 13 N
		R 1 W